



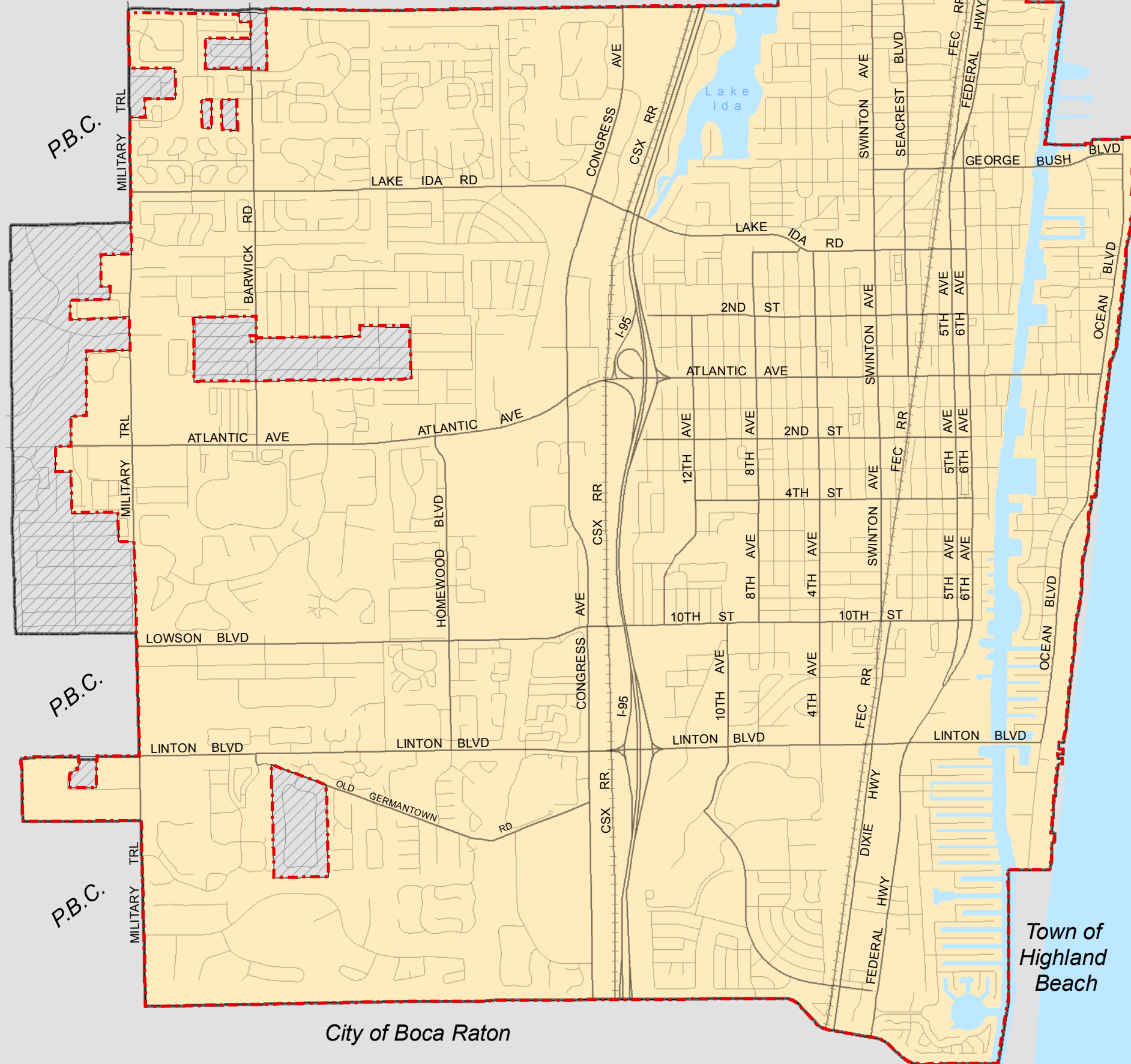
City of Boynton Beach

Town of Gulf Stream

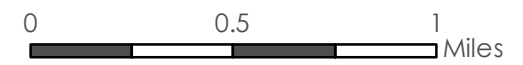


Planning Area [MAP AD-1]

- Delray Beach Boundary
- Planning Area
- Palm Beach County Jurisdiction



Atlantic Ocean



City of Delray Beach
Development Services Department

Print Date: 5/2/2019

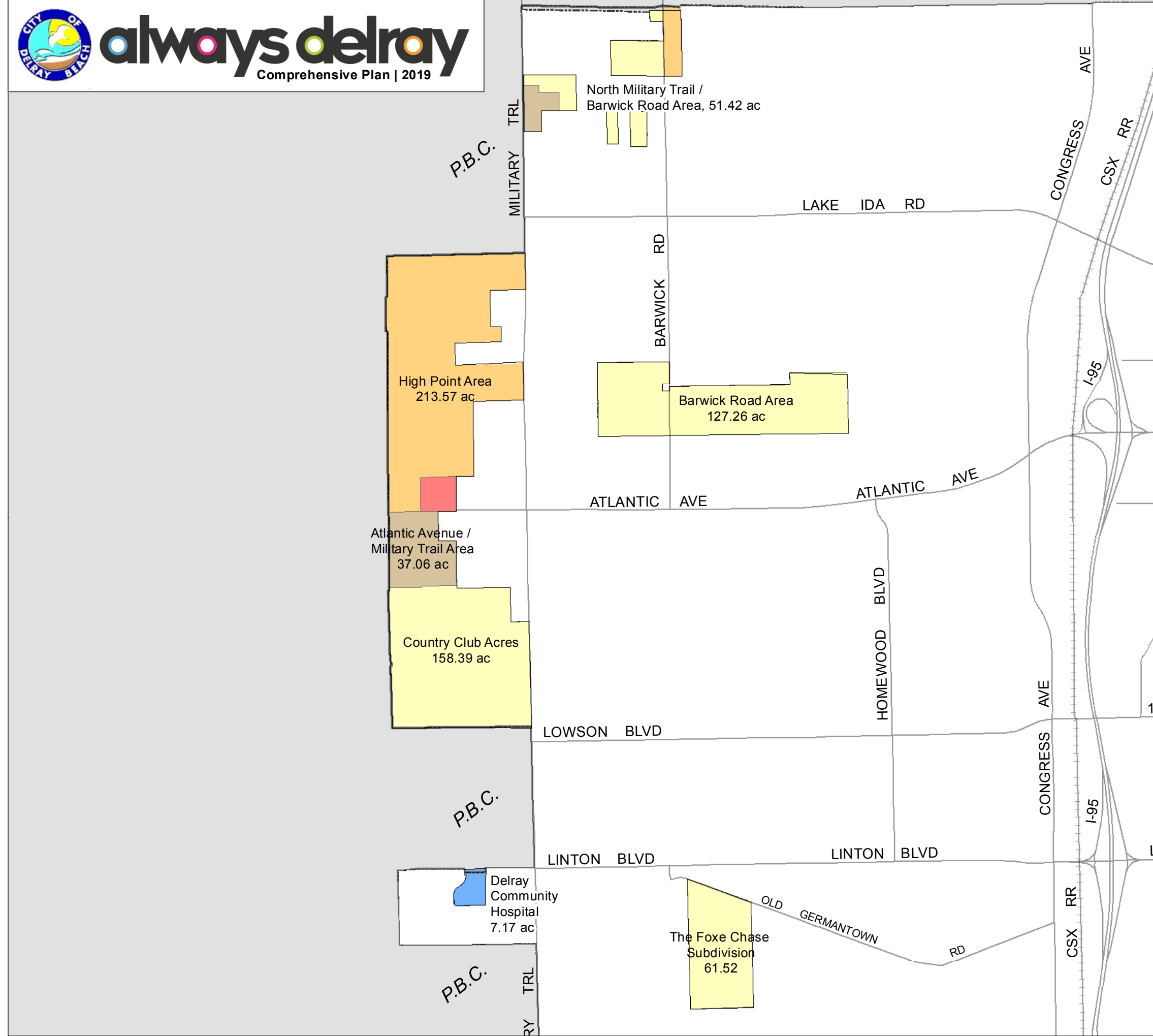
City of Boca Raton

Town of Highland Beach



Annexation Areas

[MAP AD-23]



Advisory Land Use

- Low Density, 0-5 units per acre
- Medium Density, 5-12 units per acre
- General Commercial
- Transitional
- Community Facilities

Delray Beach Boundary

Planning Area

Palm Beach County Jurisdiction

Acreage Summary of Annexation Areas

Advisory Land Use	Acres
Low Density Residential	367.91
Medium Density Residential	210.68
General Commercial	9.88
Transitional	46.31
Community Facilities	7.77
Total	642.55



City of Delray Beach
Development Services Department

Print Date: 5/6/2019