

Prepared by: RETURN:

City Attorney's Office
200 N.W. 1st Avenue
Delray Beach, Florida 33444

PCN 12-43-46-16-01-032-0220
Address 325 Oak Aly

RIGHT-OF-WAY DEED

THIS INDENTURE made this __ day of _____, 202_, between the **CITY OF DELRAY BEACH, FLORIDA**, a Florida municipal corporation with a mailing address of 100 N.W. 1st Avenue, Delray Beach, Florida 33444, GRANTOR, and the **CITY OF DELRAY BEACH, FLORIDA**, a Florida municipal corporation with a mailing address of 100 N.W. 1st Avenue, Delray Beach, Florida 33444, GRANTEE.

(Whenever used herein the term "GRANTOR" and "GRANTEE" include singular and plural, heirs, legal representatives, and assigns of individuals, and the successors and assigns of corporation, whenever the context so admits or requires.)

WITNESSETH:

That GRANTOR, for and in consideration of the mutual promises herein contained and other good and valuable consideration, does hereby grant, remise, release, quit claim and convey unto GRANTEE, its successors and assigns, all right, title, interest, claim and demand which GRANTOR has in and to the following-described land, situate, lying and being in the County of Palm Beach, State of Florida, to-wit:

See Exhibit "A" attached hereto.

This Deed is made for the purpose of giving and granting to GRANTEE, its successors and assigns, a right-of-way and easement in and to said lands for public highway, street, and public utility purposes; and is made, executed and delivered with the express understanding and condition that should the same ever be discontinued or abandoned as a public highway or street, the title to same shall thereupon revert to and revest in GRANTOR or assigns.

That this right-of-way shall be subject only to those easements, restrictions, and reservation of record. GRANTOR agrees to provide for the release of any and all mortgages or liens encumbering this right-of-way. GRANTOR also agrees to erect no building or effect any other kind of construction or improvements upon the above-described property.

GRANTOR does hereby fully warrant the title to said land and will defend the same against the lawful claims of all persons whomsoever claimed by, through or under it, that it has good right and lawful authority to grant the above-described right-of-way and that the same is unencumbered. Where the context of this Right-of-Way Deed allows or permits, the same shall include the successors or assigns of the parties.

TO HAVE AND TO HOLD THE SAME, together with all and singular the appurtenances thereto belonging or in anywise incident or appertaining, and all the estate, right, title, interest, and claim

whatsoever of the said GRANTOR, in law or in equity to the only proper use, benefit, and behalf of the said GRANTEE, its successors and assigns.

The Grantor intends to maintain and retain fee ownership of the land burdened by the public right-of-way, and that this public right-of-way dedication/conveyance shall not be deemed a merger of the fee and the right-of-way interests.

IN WITNESS WHEREOF, said Grantor has signed and sealed these presents the day and year first above written.

WITNESS #1

Signature

Printed or Typed Name

Address

WITNESS #2:

Signature

Printed or Typed Name

Address

STATE OF FLORIDA
COUNTY OF PALM BEACH

GRANTOR

By: _____

Name: _____

Title: _____
for

Name: The City of Delray Beach

Date: _____

The foregoing instrument was acknowledged before me by means of physical presence or online notarization, this ___ day of _____, 20__, by _____ (name of person), as _____ (type of authority) for _____ (name of party on behalf of whom instrument was executed).

Personally known ___ OR Produced Identification
Type of Identification Produced _____

Notary Public – State of Florida

ATTEST:

**GRANTEE/ CITY OF DELRAY BEACH,
FLORIDA**

By: _____
City Clerk

By: _____
City Mayor

Approved as to Form:

By: _____
City Attorney

[Remainder of Page Intentionally Left Blank]

EXHIBIT "A"

PERIMETER

947 Clint Moore Road
Boca Raton, Florida 33487

SURVEYING & MAPPING
Certificate of Authorization No. LB7264

Tel: (561) 241-9988
Fax: (561) 241-5182

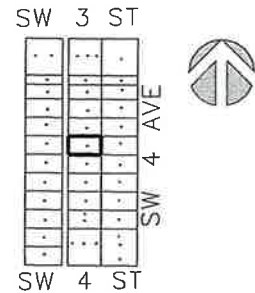
SKETCH AND LEGAL DESCRIPTION (NOT A SURVEY)

2' RIGHT-OF-WAY DEDICATION - 325 OAK ALLEY

LEGAL DESCRIPTION

THE WEST 2.00 FEET OF LOT 22 BLOCK 32, "BLOCK 32 DELRAY", AS RECORDED IN PLAT BOOK 6, PAGE 97, OF THE PUBLIC RECORDS OF PALM BEACH COUNTY, FLORIDA

SAID LANDS SITUATE IN THE CITY OF DELRAY BEACH, PALM BEACH COUNTY, FLORIDA AND CONTAIN 100 SQUARE FEET, MORE OR LESS.



LOCATION MAP
NOT TO SCALE

NOTES


1. REPRODUCTIONS OF THIS SKETCH ARE NOT VALID WITHOUT THE SIGNATURE AND THE ORIGINAL RAISED SEAL OR THE ELECTRONIC SIGNATURE OF A FLORIDA LICENSED SURVEYOR AND MAPPER.
2. NO SEARCH OF THE PUBLIC RECORDS WAS MADE IN THE PREPARATION OF THIS SKETCH AND DESCRIPTION.
3. BEARINGS SHOWN HEREON ARE BASED ON AN ASSUMED BEARING OF N01°44'15" W ALONG THE EAST RIGHT-OF-WAY LINE OF OAK ALLEY.

ABBREVIATIONS


L	*	ARLENGTH
CONC.	*	CONCRETE
COR.	*	CORNER
D	*	DELTA (CENTRAL ANGLE)
D.E.	*	DRAINAGE EASEMENT
I.R.	*	IRON ROD
I.R.C.	*	IRON ROD AND CAP
L.B.	*	LICENSED BUSINESS
L.S.	*	LICENSED SURVEYOR
MON.	*	MONUMENT
O.R.B.	*	OFFICIAL RECORDS BOOK
P.O.B.	*	POINT OF BEGINNING
P.O.C.	*	POINT OF COMMENCEMENT
P.B.	*	PLAT BOOK
P.B.C.R.	*	PALM BEACH COUNTY RECORDS
PG.	*	PAGE
P.S.M.	*	PROFESSIONAL SURVEYOR & MAPPER
R/W	*	RIGHT-OF-WAY
U.E.	*	UTILITY EASEMENT

CERTIFICATION

I HEREBY CERTIFY THAT THE SKETCH AND DESCRIPTION SHOWN HEREON COMPLIES WITH STANDARDS OF PRACTICE AS CONTAINED IN CHAPTER 5J-17.051, FLORIDA ADMINISTRATIVE CODE, PURSUANT TO SECTION 472.027, FLORIDA STATUTES, AND THAT SAID SKETCH AND DESCRIPTION IS TRUE AND CORRECT TO THE BEST OF MY KNOWLEDGE AND BELIEF AS PREPARED UNDER MY DIRECTION.



JEFF S. HODAPP
SURVEYOR AND MAPPER
FLORIDA LICENSE NO. LS5111



Project Name:	325 OAK ALLEY	DATE:	9/4/2025
JOB NO.:	21126	DWG BY:	JSH
		CK'D BY:	AJR
			SHEET 1 OF 2

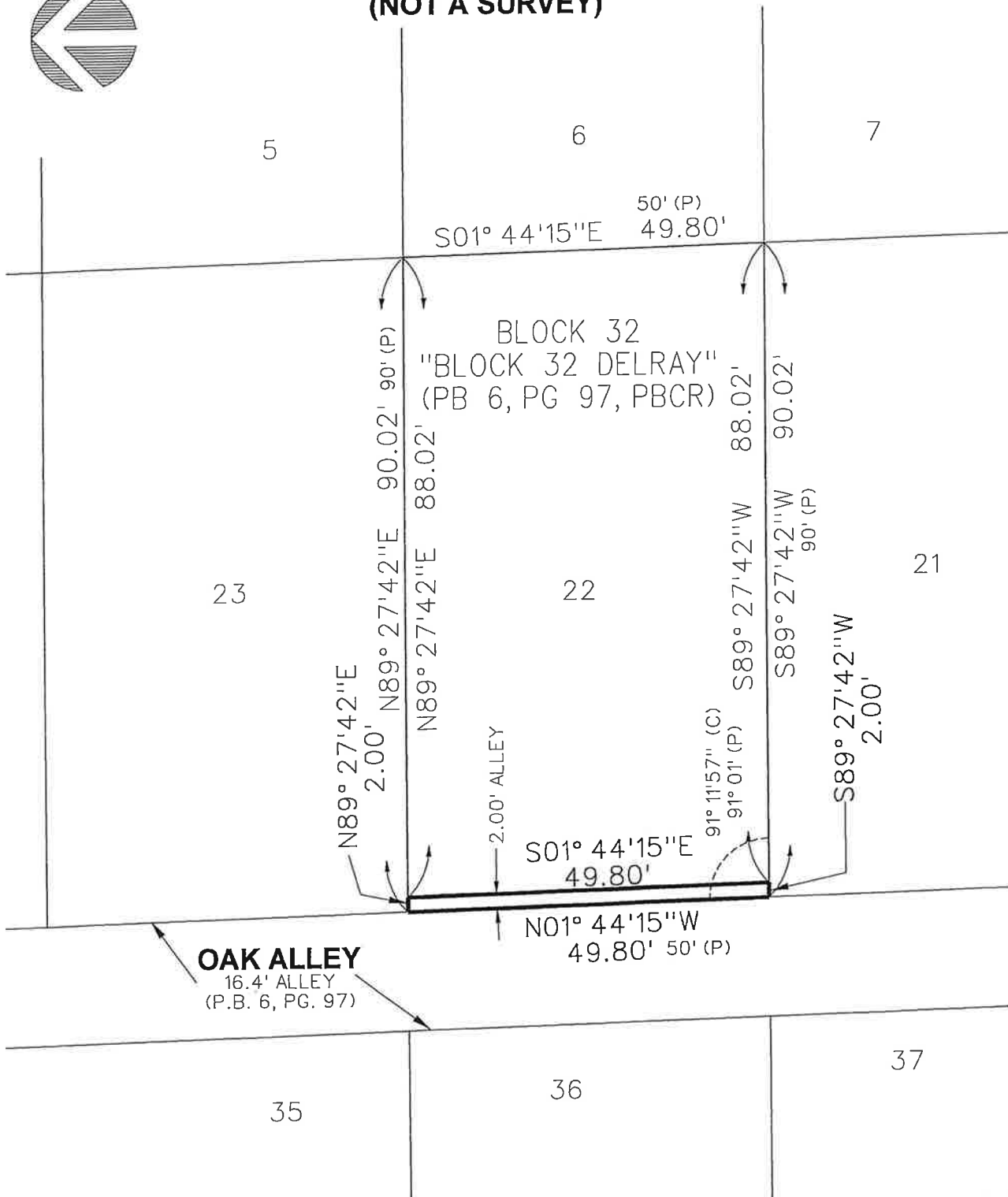
PERIMETER

947 Clint Moore Road
Boca Raton, Florida 33487

SURVEYING & MAPPING
Certificate of Authorization No. LB7264

Tel: (561) 241-9988
Fax: (561) 241-5182

SKETCH AND LEGAL DESCRIPTION (NOT A SURVEY)



JOB NO. 21126	Project Name: 325 OAK ALLEY	DWC BY: JSH	SCALE: 1"=20'	DATE: 9/4/2025
		CK'D By: AJR		SHEET 2 OF 2