








## Proposed Land Use

- |   |  |  |  |
|---|--|--|--|
|  Subject Property      |  Planning Area          |  Low Density    |  Transitional       |
|  Municipal City Limits |  Future Annexation Area |  Medium Density |  Community Facility |
|  General Commercial    |  Open Space           | N  |  |



**DEVELOPMENT SERVICES**  
 BUILDING | HISTORIC PRESERVATION | PLANNING & ZONING

0 150 300 600 900 Feet

Created by AR  
 Checked by GR/RD  
 4/12/23

Date: 4/14/2023