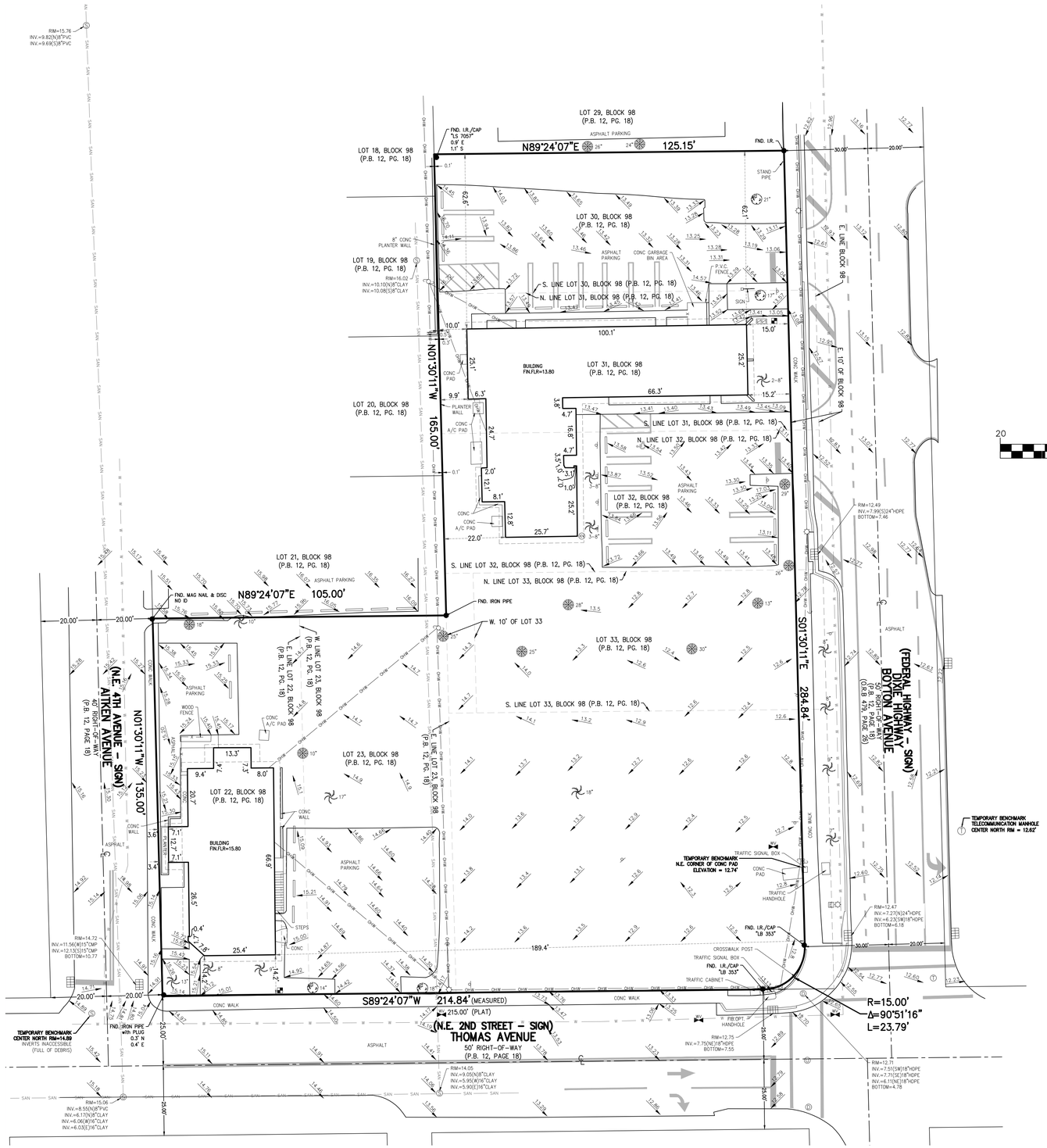

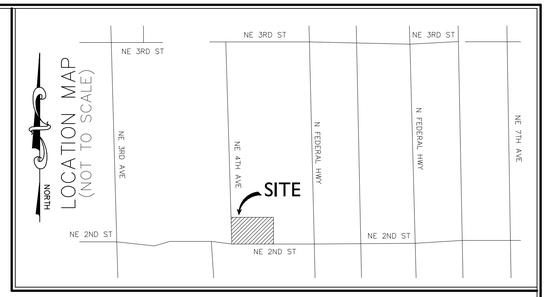

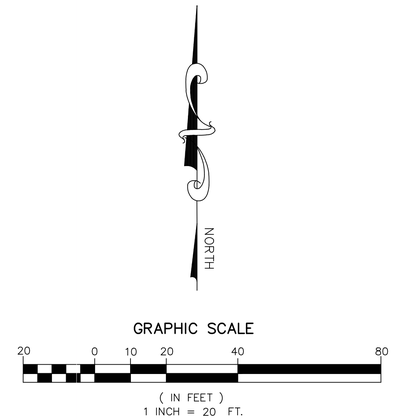

LEGEND

A/C – AIR CONDITIONER
L – ARC LENGTH
ALUM. – ALUMINUM
B.E. – BUFFER EASEMENT
C.O. – CLEANOUT
CLF – CHAIN LINK FENCE
CONC. – CONCRETE
COV. COVERED
D.E. – DRAINAGE EASEMENT
ELEC. – ELECTRIC
ELEV. – ELEVATION
EQUIP. – EQUIPMENT
ESMT. – EASEMENT
EXIST. – EXISTING
F.P.L.–FLORIDA POWER & LIGHT
FIN. – FINISHED
FLR. – FLOOR
FND. – FOUND
I.R./CAP – IRON ROD & CAP
INV. – INVERT
IRR. – IRRIGATION
L.A.E. – LIMITED ACCESS EASEMENT
O/S – BUILDING OFFSET
O.R.B. – OFFICIAL RECORD BOOK
P.B. – PLAT BOOK
P.B.C.R. – PALM BEACH COUNTY RECORD
P.O.B. – POINT OF BEGINNING
P.O.C. – POINT OF COMMENCEMENT
PGS. – PAGE(S)
P.R.M.–PERMANENT REFERENCE MONUMENT
PROP. – PROPOSED
R – RADIUS
R/W – RIGHT–OF–WAY
RGE. – RANGE
SEC – SECTION
Δ – DELTA (CENTRAL ANGLE)
SQ. FT. – SQUARE FEET
TWP. – TOWNSHIP
TYP. – TYPICAL
U.E. – UTILITY EASEMENT
W.M. – WATER METER
W.E. – WATER EASEMENT
S.E. – SANITARY EASEMENT
– LIGHT POLE
– FIRE HYDRANT
– CATCH BASIN
– WATER VALVE
– SET 5/8" IR/CAP LB 3591
– SANITARY MANHOLE
– DRAINAGE MANHOLE
– WOOD POWER POLE (UNLESS NOTED)
– CENTER LINE
– EXISTING ELEVATION
– TRAFFIC SIGN
– ELECTRICAL WIRES OVERHEAD
– ANCHOR
– WATER METER
– RPZ
– GROUND LIGHT
– ELECTRIC HAND HOLE
– IRRIGATION CONTROL VALVE
– CONCRETE POWER POLE
– FIRE DEPARTMENT CONNECTION
– BLUE PAINT STRIPE (WATER)

TREE LEGEND

– OAK
– PALM TREE
– MISCELLANEOUS

NOTES

1. REPRODUCTIONS OF THIS SKETCH ARE NOT VALID UNLESS SEALED WITH AN EMBOSSED SURVEYOR'S SEAL.
2. SURVEY MAP OR THE COPIES THEREOF ARE NOT VALID WITHOUT THE SIGNATURE AND THE ORIGINAL RAISED SEAL OF A FLORIDA LICENSED PROFESSIONAL LAND SURVEYOR.
3. LANDS SHOWN HEREON ARE NOT ABSTRACTED FOR RIGHTS–OF–WAY, EASEMENTS, OWNERSHIP, OR OTHER INSTRUMENTS OF RECORD.
4. **ELEVATIONS SHOWN HEREON ARE RELATIVE TO THE NORTH AMERICAN VERTICAL DATUM OF 1988 (NAVD88).**
5. BEARINGS SHOWN HEREON ARE RELATIVE TO A GRID BEARING OF S01°30'11"E ALONG EAST LINE OF SAID BLOCK 98, RELATIVE TO THE FLORIDA STATE PLANE COORDINATE SYSTEM, EAST ZONE, NORTH AMERICAN DATUM OF 1983 (1990 ADJUSTMENT) AND BASED ON FIELD MEASUREMENTS.
6. THE "DESCRIPTION" SHOWN HEREON IS IN ACCORD WITH THE DESCRIPTION PROVIDED BY THE CLIENT.
7. UNDERGROUND FOUNDATIONS WERE NOT LOCATED.
8. ADDITIONS OR DELETIONS TO SURVEY MAPS BY OTHER THAN THE SIGNING PARTY OR PARTIES IS PROHIBITED WITHOUT WRITTEN CONSENT OF THE SIGNING PARTY OR PARTIES.
9. FLOOD ZONE: "X"; FIRM PANEL NO. 12099C0979F; COMMUNITY NO. 125102; DATE: OCTOBER 5, 2017.
10. BENCHMARK ORIGIN DESCRIPTION: PALM BEACH COUNTY BENCHMARK "Z 233". ELEVATION = 16.02' NAVD88

DESCRIPTION

LOTS 30, 31, AND 32, BLOCK 98, L.R. BENJAMIN'S SUBDIVISION, ACCORDING TO THE PLAT THEREOF, AS RECORDED IN PLAT BOOK 12, PAGE 18, OF THE PUBLIC RECORDS OF PALM BEACH COUNTY, FLORIDA, LESS THE EAST 10 FEET THERETOFORE CONVEYED TO THE STATE OF FLORIDA. TOGETHER WITH THAT PORTION OF PARCEL 1 AND PARCEL 2 WHICH ARE FURTHER DESCRIBED AS FOLLOWS:

PARCEL 1

BEGINNING AT THE SOUTHEAST CORNER OF BLOCK 98 OF THE CITY OF DELRAY BEACH (FORMERLY TOWN OF LINTON), FLORIDA; THENCE RUN NORTH 100 FEET PARALLEL WITH BOYNTON STREET; THENCE WEST AND PARALLEL WITH THOMAS AVENUE 125 FEET; THENCE SOUTH 100 FEET; THENCE EAST AND PARALLEL WITH THOMAS AVENUE 125 FEET TO THE POINT OF BEGINNING, ACCORDING TO THE PLAT THEREOF, RECORDED IN PLAT BOOK 1, PAGE 3, PUBLIC RECORDS OF PALM BEACH COUNTY, FLORIDA; AND

ALL OF LOT 33, BLOCK 98 OF L.R. BENJAMIN'S SUBDIVISION, ACCORDING TO THE PLAT THEREOF RECORDED IN PLAT BOOK 12, PAGE 18, PUBLIC RECORDS OF PALM BEACH COUNTY, FLORIDA; LESS THE LANDS CONVEYED TO THE STATE OF FLORIDA BY SPECIAL WARRANTY DEED DATED MARCH 4, 1960 RECORDED IN O.R. BOOK 479, PAGE 26, PUBLIC RECORDS OF PALM BEACH COUNTY, FLORIDA.

LESS THE FOLLOWING PROPERTY CONVEYED TO THE STATE OF FLORIDA IN O.R. BOOK 479, PAGE 26, PUBLIC RECORDS OF PALM BEACH COUNTY, FLORIDA, DESCRIBED AS FOLLOWS: THE EAST 10 FEET OF THE SOUTH 100 FEET OF THE EAST 135 FEET OF BLOCK 98, DELRAY BEACH, FORMERLY LINTON, FLORIDA, ACCORDING TO THE PLAT THEREOF AS RECORDED IN PLAT BOOK 1, PAGE 3, PUBLIC RECORDS OF PALM BEACH COUNTY, FLORIDA.

AND LESS THE EAST 10 FEET OF LOT 33, BLOCK 98, L.R. BENJAMIN'S SUBDIVISION OF PART OF BLOCKS 98 AND 90, DELRAY BEACH, ACCORDING TO THE PLAT THEREOF AS RECORDED IN PLAT BOOK 12, PAGE 18, PUBLIC RECORDS OF PALM BEACH COUNTY, FLORIDA.

AND LESS A PARCEL OF LAND IN THE SOUTH 100 FEET OF THE EAST 135 FEET OF BLOCK 98, DELRAY BEACH, AS RECORDED IN PLAT BOOK 1, PAGE 3, PUBLIC RECORDS OF PALM BEACH COUNTY, FLORIDA. MORE PARTICULARLY DESCRIBED AS FOLLOWS: FROM A POINT ON THE SOUTH LINE OF SAID BLOCK 98, LOCATED 10 FEET WESTERLY OF THE SOUTHEAST CORNER OF SAID BLOCK 98, RUN WESTERLY ALONG SAID SOUTH LINE FOR 15.16 FEET; THENCE RUN NORTHEASTERLY ALONG A CURVE CONCAVE TO THE NORTHWEST AND HAVING A RADIUS OF 15 FEET FOR 23.72 FEET, THROUGH A CENTRAL ANGLE OF 90 DEGREES 37 MINUTES 00 SECONDS TO A POINT ON A LINE PARALLEL TO AND 10 FEET WESTERLY FROM THE EAST LINE OF SAID BLOCK 98; THENCE RUN SOUTH 01 DEGREE 08 MINUTES 35 SECONDS EAST, ALONG SAID PARALLEL LINE FOR 15.16 FEET TO THE POINT OF BEGINNING.

PARCEL 2

LOTS 22 AND 23, BLOCK 98, OF L.R. BENJAMIN'S SUBDIVISION, ACCORDING TO THE MAP OR PLAT THEREOF AS RECORDED IN PLAT BOOK 12, AND PAGE 18, OF THE PUBLIC RECORDS OF PALM BEACH, FLORIDA.

SAID LANDS SITUATE IN THE CITY OF DELRAY BEACH, PALM BEACH COUNTY, FLORIDA AND CONTAINING 51,662 SQUARE FEET OR 1.186 ACRES, MORE OR LESS.

SUBJECT TO EASEMENTS, RESTRICTIONS, RESERVATIONS, COVENANTS, AND RIGHTS–OF–WAY OF RECORD.

CERTIFICATE:

I HEREBY CERTIFY THAT THE ATTACHED BOUNDARY SURVEY OF THE HEREON DESCRIBED PROPERTY IS TRUE AND CORRECT TO THE BEST OF MY KNOWLEDGE AND BELIEF AS SURVEYED UNDER MY DIRECTION ON JANUARY 17, 2019. I FURTHER CERTIFY THAT THIS BOUNDARY SURVEY MEETS THE STANDARDS OF PRACTICE SET FORTH IN CHAPTER 5J–17 ADOPTED BY THE FLORIDA BOARD OF SURVEYORS AND MAPPERS, PURSUANT TO FLORIDA STATUTES 472.027.

DAVID P. LINDLEY, P.L.S.
REG. LAND SURVEYOR #5005
STATE OF FLORIDA – LB #3591

ADD LINE FOR WATERLINE MARKING	5-10-19	RW
REVISIONS	DATE	BY
FILE NAME 8441 SUR		

CAULFIELD & WHEELER, INC.
LANDSCAPE ARCHITECTURE ENGINEERING SURVEYING
7900 GLADES ROAD – SUITE 100
BOCA RATON, FLORIDA 33434
PHONE (561)-392-0991 / FAX (561)-750-1452

200 NE 5TH AVE BOUNDARY SURVEY

DATE	01/20/19
DRAWN BY	TKM
F.B./ PG.	DIGITAL
SCALE	1"=20'

JOB # 8441
SHT.NO. 1
OF 1 SHEETS