

NEIGHBORHOOD PARK

- 1 - 13TH STREET PLAYGROUND
- 2 - BEXLEY TRAIL COMMUNITY PARK
- 3 - CARVER SQUARE PARK
- 4 - CORNELL PARK
- 5 - CURRIE COMMONS PARK
- 6 - DEL IDA PARK
- 7 - EAGLE PARK
- 8 - FERN COURT PARK
- 9 - LA HACIENDA GARDENS
- 10 - LIBBY WESLEY PARK
- 11 - MERRITT PARK
- 12 - MIKE MACHEK BOY SCOUT PARK
- 13 - OAKMONT PARK
- 14 - ORCHARD VIEW PARK
- 15 - PINE GROVE PARK
- 16 - PLUMOSA PARK
- 17 - REV. J.W.H. THOMAS JR. PARK
- 18 - ROSEMONT PARK
- 19 - SUNSHINE PARK
- 20 - WORTHING PARK

COMMUNITY PARK

- 21 - 505 TEEN CENTER AND SKATE PARK
- 22 - BARWICK PARK
- 23 - CATHERINE STRONG SPLASH PARK
- 24 - COMMUNITY CENTER / TENNIS CENTER
- 25 - DELRAY SWIM & TENNIS CLUB POOL
- 26 - FAMILY REC AND FITNESS CTR PLAYGROUND
- 27 - OLD SCHOOL SQUARE PARK
- 28 - POMPEY PARK
- 29 - VETERANS PARK & RECREATION CENTER

DISTRICT FACILITY

- 30 - AQUA CREST SWIMMING
- 31 - LAKE IDA WEST PARK & DOG PARK
- 31 - LAKE IDA EAST & DELRAY BEACH PLAYHOUSE
- 32 - ROBERT P. MILLER PARK
- 33 - SEACREST COMPLEX & HILLTOP STADIUM

SPECIAL FACILITY

- 34 - ANCHOR PARK
- 35 - ATLANTIC DUNES PARK
- 36 - DELRAY BEACH GOLF CLUB
- 37 - DELRAY BEACH MEMORIAL GARDENS
- 38 - INGRAHAM PARK
- 39 - LAKEVIEW GOLF COURSE
- 40 - MUNICIPAL BEACH
- 41 - SANDOWAY PARK
- 42 - SARAH GLEASON PARK

BOAT/MARINE FACILITY

- 43 - CITY MARINA
- 46 - MANGROVE PARK
- 44 - KNOWLES PARK
- 45 - LAKEVIEW PARK

GREENWAY/LINEAR PARK

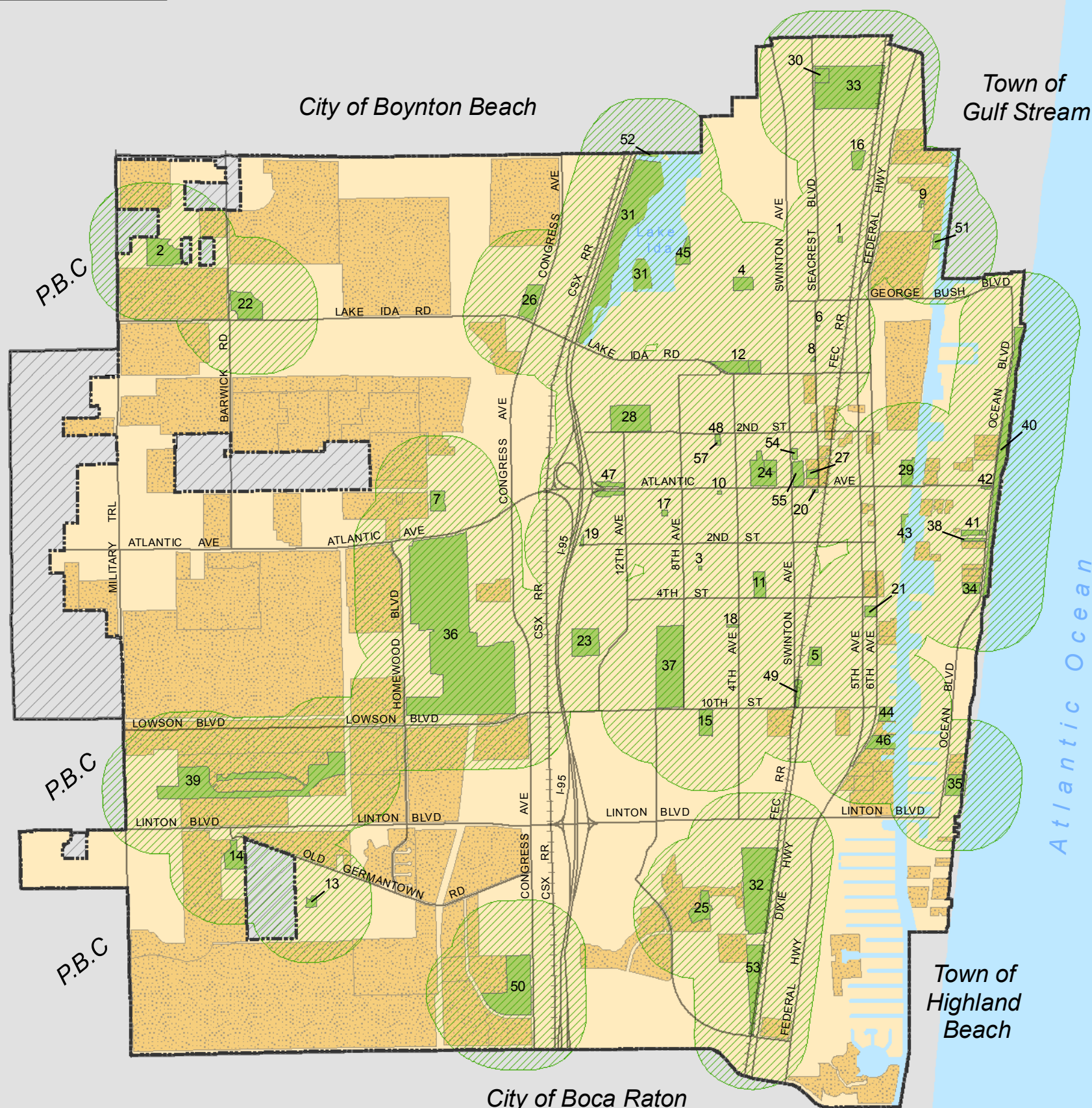
- 47 - GATEWAY PARK
- 48 - MLK DRIVE PUBLIC PLAZA
- 49 - PIONEER PARK

PRESERVE/NATURAL AREA

- 53 - LEON M. WEEKES ENVIRONMENTAL PRESERVE
- 51 - DONNELLY TRACT PRESERVATION AREA
- 52 - LAKE IDA OPEN SPACE
- 50 - DELRAY OAKS NATURAL AREA

CULTURAL FACILITY

- 54 - CASON COTTAGE
- 55 - DRB CENTER FOR THE ARTS AT OLD SCHOOL SQUARE
- 56 - SANDOWAY DISCOVERY CENTER
- 57 - SD SPADY CULTURAL ARTS MUSEUM



OPEN SPACE, PARKS, AND RECREATION ELEMENT

Open Space, Parks, and Recreational Facilities
[OPR DIA MAP-1]

- Open Space, Park or Recreational Facility
- 1/4mi Radius from Perimeter of an Open Space, Park or Recreational Facility
- Residential Development (with internal recreational amenities)
- Delray Beach Boundary
- Planning Area
- Palm Beach County Jurisdiction

Total acreage of land within planning area:
11,106.77 (approx.)

Total acreage of open space, parks and recreational facilities:
629.59 (approx.)

Percent of open space, parks and recreational facilities:
5.7% (approx.)



0 0.5 1 Miles

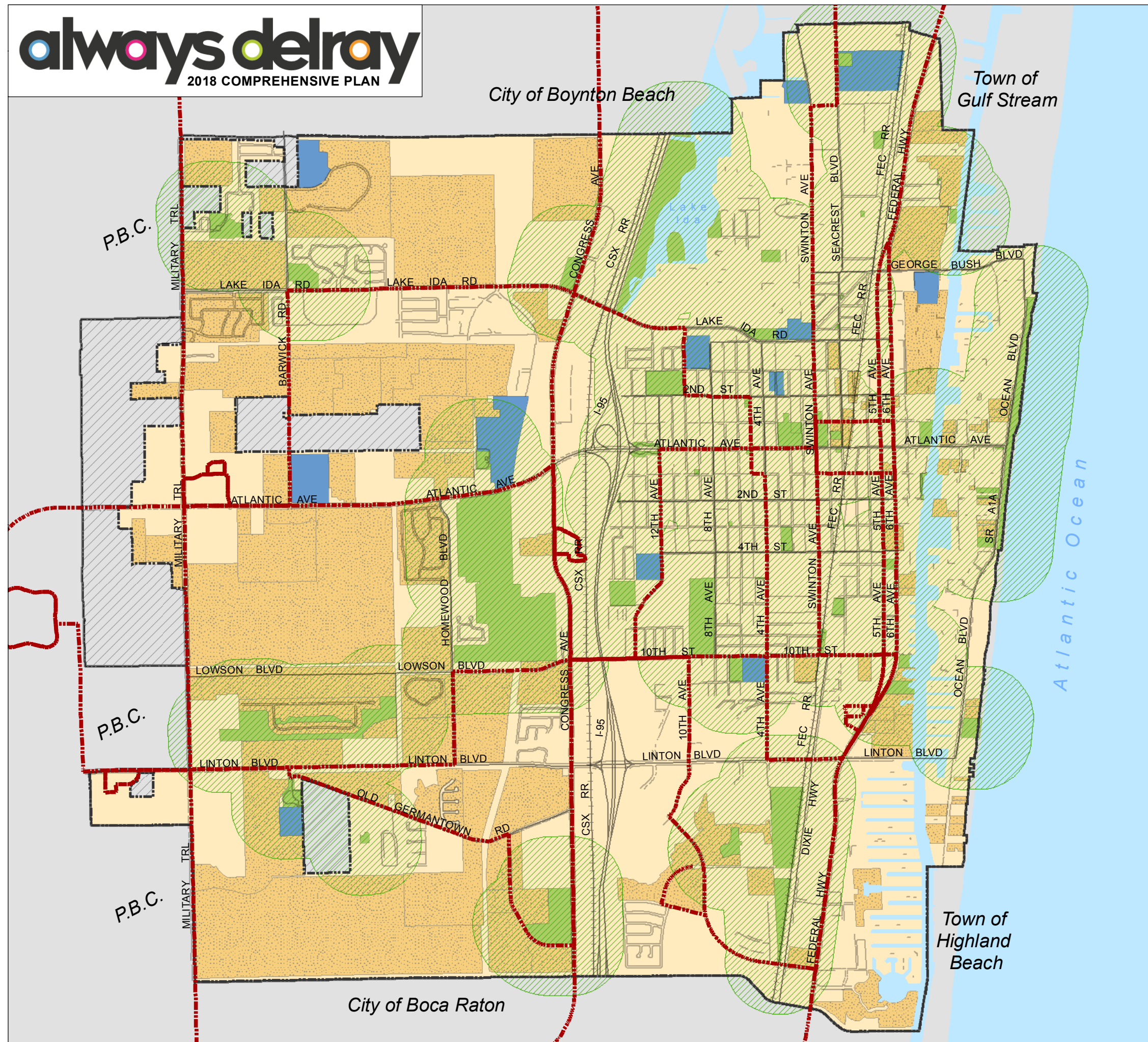
City of Delray Beach
Planning & Zoning Division

Print Date: 9/12/2018



OPEN SPACE, PARKS, AND RECREATION ELEMENT

5-Minute Walk Radius with
Bus Routes, Sidewalks and Schools
[OPR DIA MAP-2]



- Open Space, Park or Recreational Facility
- School Facility
- Palm Tran Bus Routes
- Sidewalks
- 1/4mi Radius from Perimeter of an Open Space, Park or Recreational Facility
- Residential Development (with internal recreational amenities)
- Delray Beach Boundary
- Planning Area
- Palm Beach County Jurisdiction



0 0.5 1 Miles

City of Delray Beach
Planning & Zoning Division

Print Date: 9/12/2018



OPEN SPACE, PARKS, AND RECREATION ELEMENT

Open Space, Parks, and Recreational Facilities in Proximity to Children Younger than 18 Years
[OPR DIA MAP-3]

Children Under 18 Years

- 0% - 9.99%
- 10% - 14.99%
- 15% - 19.99%
- 20% - 49.99%

- Open Space, Park or Recreational Facility
- 1/4mi Radius from the Perimeter of an Open Space, Park or Recreational Facility
- Private Residential Development (with internal recreational amenities)
- Delray Beach Boundary
- Planning Area
- Palm Beach County Jurisdiction

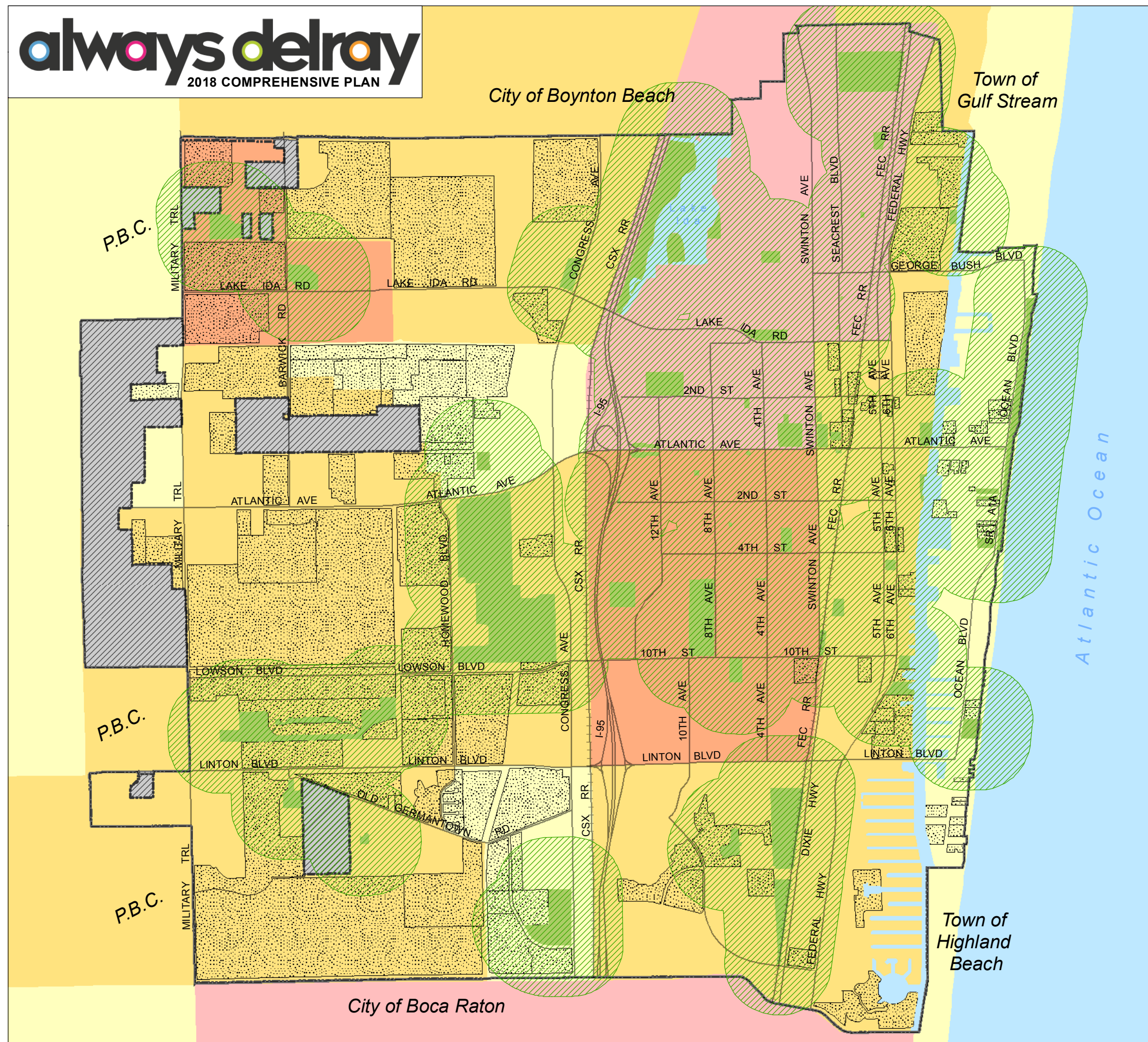
Source: US Census Bureau. 2012-2016 American Community Survey 5-Year Estimates. Table B09001 - Population Under 18 Years of Age



0 0.5 1 Miles

City of Delray Beach
Planning & Zoning Division

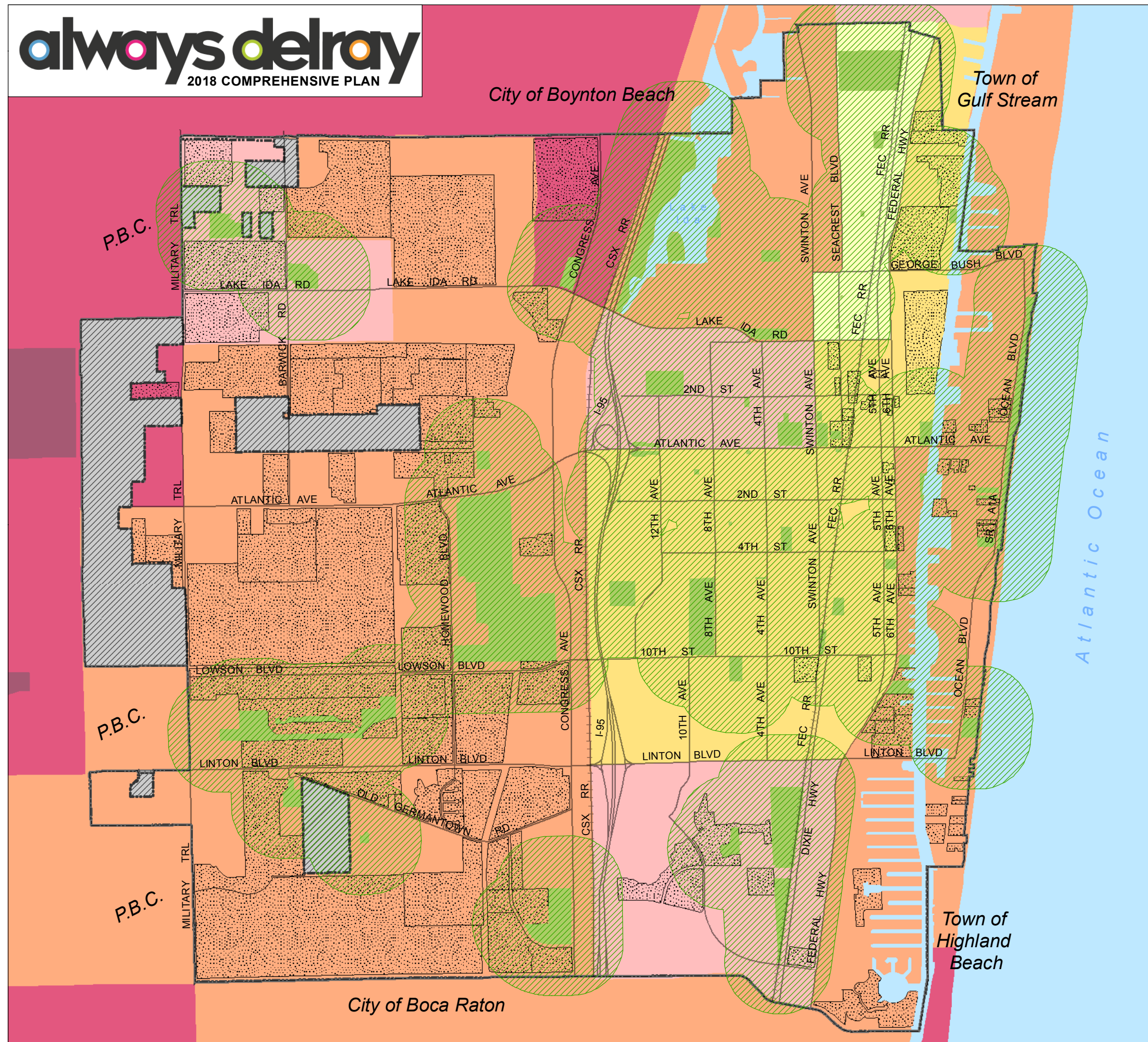
Print Date: 9/12/2018



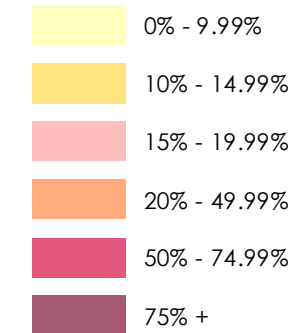


OPEN SPACE, PARKS, AND RECREATION ELEMENT

Open Space, Parks, and Recreational Facilities in Proximity to Adults 65+
[OPR DIA MAP-4]



Individuals Aged 65+



- Open Space, Park or Recreational Facility
- 1/4mi Radius from the Perimeter of an Open Space, Park or Recreational Facility
- Private Residential Development (with internal recreational amenities)
- Delray Beach Boundary
- Planning Area
- Palm Beach County Jurisdiction

Source: US Census Bureau. 2012-2016 American Community Survey 5-Year Estimates. Table DP05 - ACS Demographic and Housing Estimates



0 0.5 1 Miles

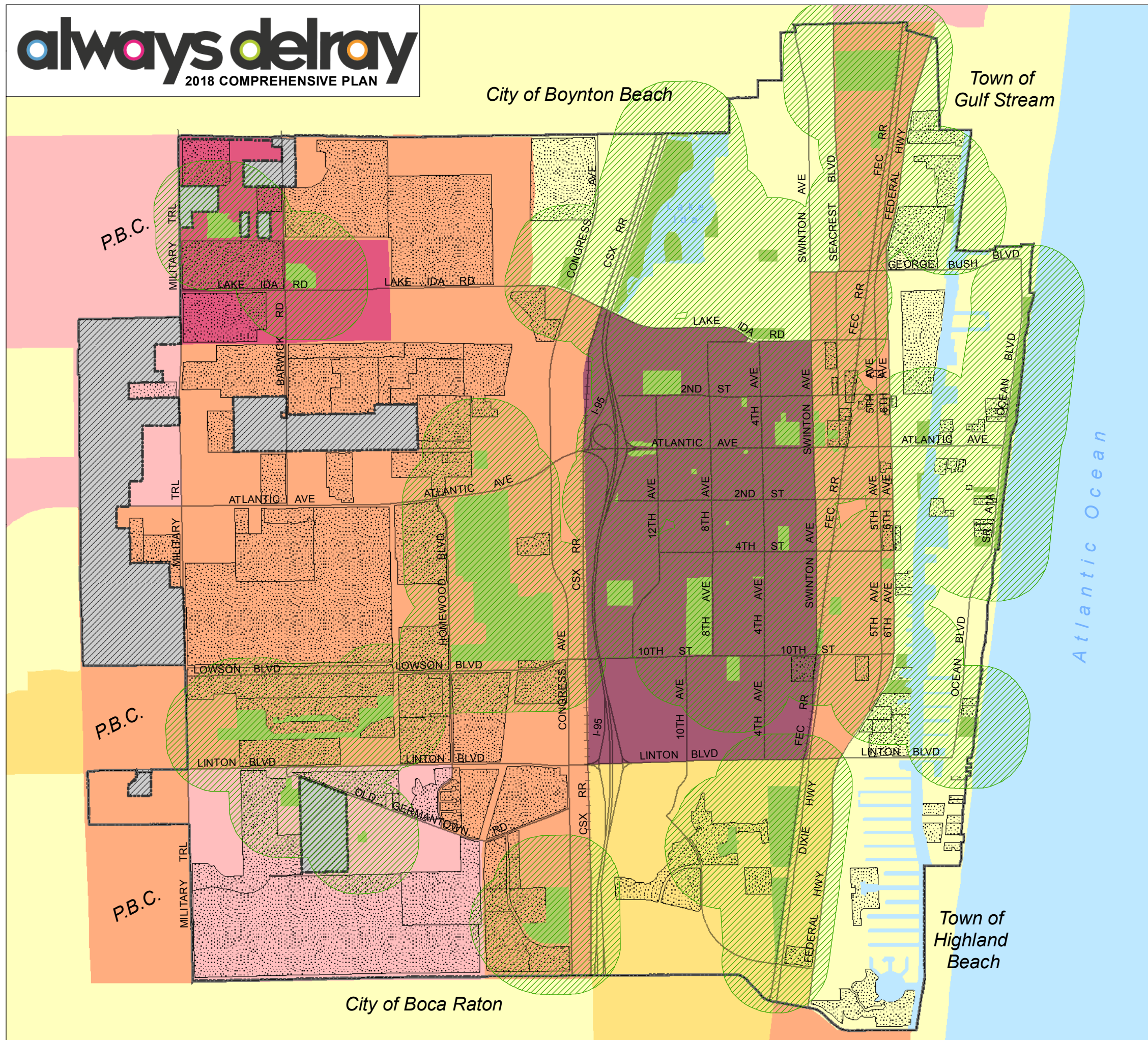
City of Delray Beach
Planning & Zoning Division

Print Date: 9/12/2018

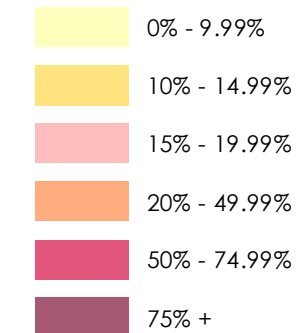


OPEN SPACE, PARKS, AND RECREATION ELEMENT

Open Space, Parks, and Recreational Facilities in Proximity to Minority Groups
[OPR DIA MAP-5]



Non-White Minority Groups



- Open Space, Park or Recreational Facility
- 1/4mi Radius from the Perimeter of an Open Space, Park or Recreational Facility
- Private Residential Development (with internal recreational amenities)
- Delray Beach Boundary
- Planning Area
- Palm Beach County Jurisdiction

Source: US Census Bureau. 2012-2016 American Community Survey 5-Year Estimates. Table DP05 - ACS Demographic and Housing Estimates



0 0.5 1 Miles

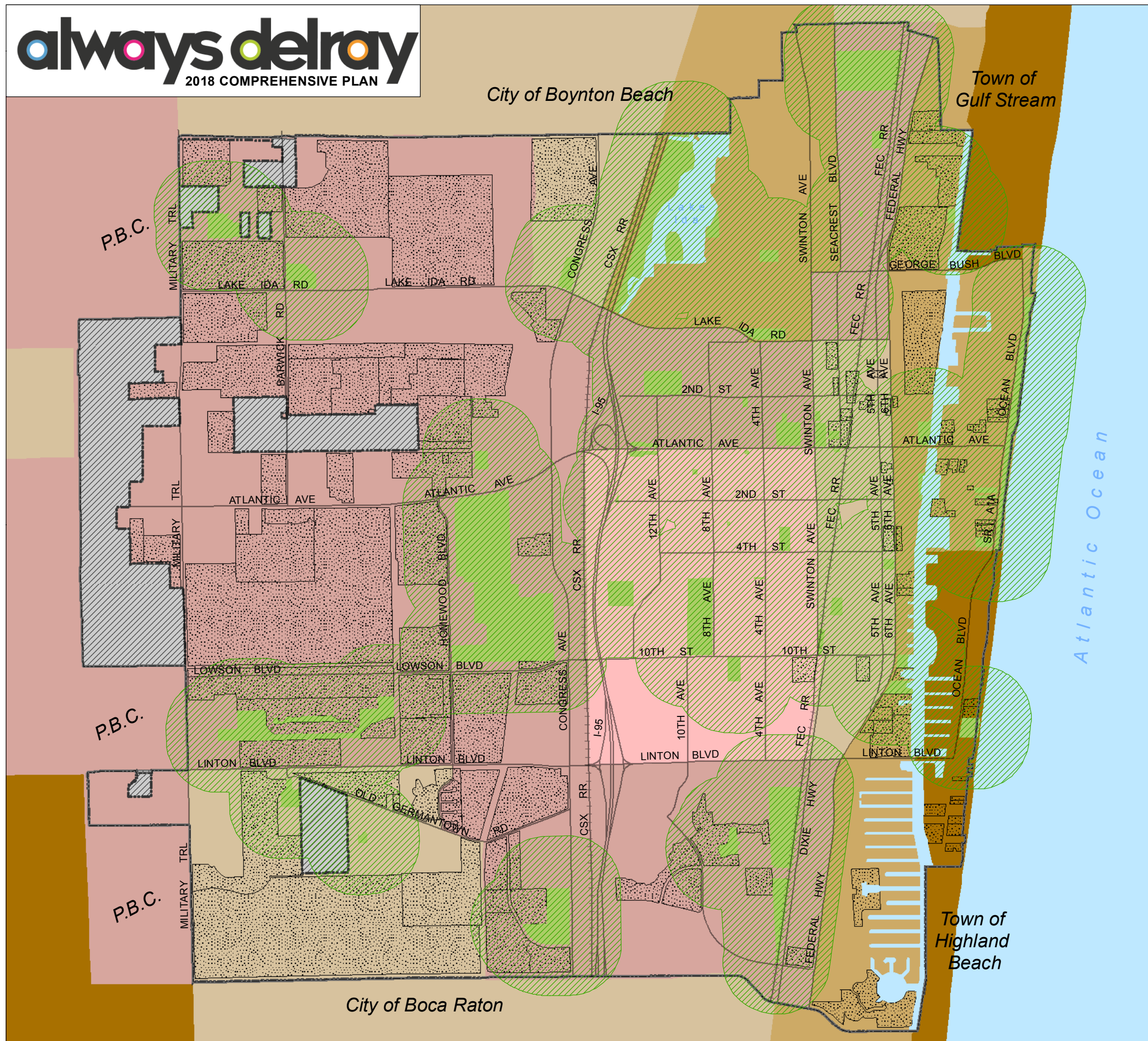
City of Delray Beach
Planning & Zoning Division

Print Date: 9/12/2018



OPEN SPACE, PARKS, AND RECREATION ELEMENT

Open Space, Parks, and Recreational Facilities in Relation to Per Capita Income [OPR DIA MAP-6]



Per Capita Income

- \$0 - \$19,999.99
- \$20,000 - \$34,999.99
- \$35,000 - \$49,999.99
- \$50,000 - \$74,999.99
- \$75,000 - \$201,724
- Open Space, Park or Recreational Facility
- 1/4mi Radius from the Perimeter of an Open Space, Park or Recreational Facility
- Private Residential Development (with internal recreational amenities)
- Delray Beach Boundary
- Planning Area
- Palm Beach County Jurisdiction

Source: US Census Bureau. 2012-2016 American Community Survey 5-Year Estimates. Table B19301 - Per Capita Income in the Past 12 Months (In 2016 Inflation-Adjusted Dollars)



0 0.5 1 Miles

City of Delray Beach
Planning & Zoning Division

Print Date: 9/12/2018