



CITY OF DELRAY BEACH
100 N.W. 1st AVENUE, DELRAY BEACH, FL 33444

Solicitation Addendum

Addendum No.: 2

Solicitation No.: 2018-033

Project No.: N/A

Solicitation Title: Parking Count and Guidance System

Addendum Date: July 2, 2018

Purchasing Contact: Ryan Lingholm, LingholmR@mydelraybeach.com

RFP 2018-033 IS HEREBY AMENDED AS SET FORTH HEREIN BELOW. CITY RESPONSES TO QUESTIONS POSED BY PROSPECTIVE PROPOSERS ARE ALSO PROVIDED BELOW. THIS ADDENDUM NO. 2 IS HEREBY INCORPORATED IN AND MADE A PART OF THE SOLICITATION.

ADD:

EXHIBIT B, OLD SCHOOL SQUARE PARKING GARAGE PLANS

Exhibit B, Old School Square Parking Garage Marking and Signage Plans is hereby added to RFP No. 2018-033 per this Addendum No. 2.

QUESTIONS AND RESPONSES:

Q1. Do you have any drawings that show the floor plan and striping layout for the parking spaces?

R1. Yes. Exhibit B has been added per this Addendum No. 2.

Q2. The RFP states that part or all of the ground floor parking area is separated from the rest of the facility. Does this area contain spaces that are allocated for other users? If so, how is this area protected or enforced? Could the spaces be used for general public parking during other hours of the day or week?

R2. This area contains 17 general public parking spaces that are paid for via parking meters and enforced by license-plate recognition (LPR) technology, as is the rest of the garage. The parking garage is open 24 hours per day, seven days per week.

Q3. Does the roof top deck contain light poles? If so, how many?

R3. Yes. There are six light poles on the top (roof) floor of the parking garage.

Q4. Does the City have architectural drawing of the facility?

R4. Yes. Please refer to Exhibit A, Old School Square Parking Garage Plans added per Addendum No. 1. Additional drawings have been added per this Addendum No. 2 to assist Proposers.

NOTE: Items that are ~~struck through~~ are deleted. Items that are underlined have been added. All other terms and conditions remain as stated in the solicitation.

End of Addendum

INSTRUCTIONS:

Receipt of this addendum must be acknowledged as instructed in the solicitation document. Failure to acknowledge receipt of this Addendum may result in the disqualification of Respondent's response.



OWNER
City of Delray Beach
100 N.W. 1st Avenue
Delray Beach, Florida 33444
[T] (561) 243-7040
[F] (561) 246-7221

ARCHITECT
PGAL
Pierce Goodwin Alexander & Linville

791 PARK OF COMMERCE
BLVD. SUITE 400
BOCA RATON, FLORIDA
33487
[T] 561 988 4002
[F] 561 988 3002
AA 0003337
CONSULTANT

PROJECT TITLE
Old School Square
Parking Garage

PROJECT NUMBER
718.04014.00
PROJECT LOCATION

Delray Beach, Florida

DATE OF ISSUE
04/12/06


REVISIONS
CHANGE OF PLAN
03/07/07

DESIGNER
DESIGNER
CHECKED BY **DRAWN BY**
BP AM BP AM GM
ACCEPTED

SUBMITTED

APPROVED

REGISTRATION
COPYRIGHT © 2005

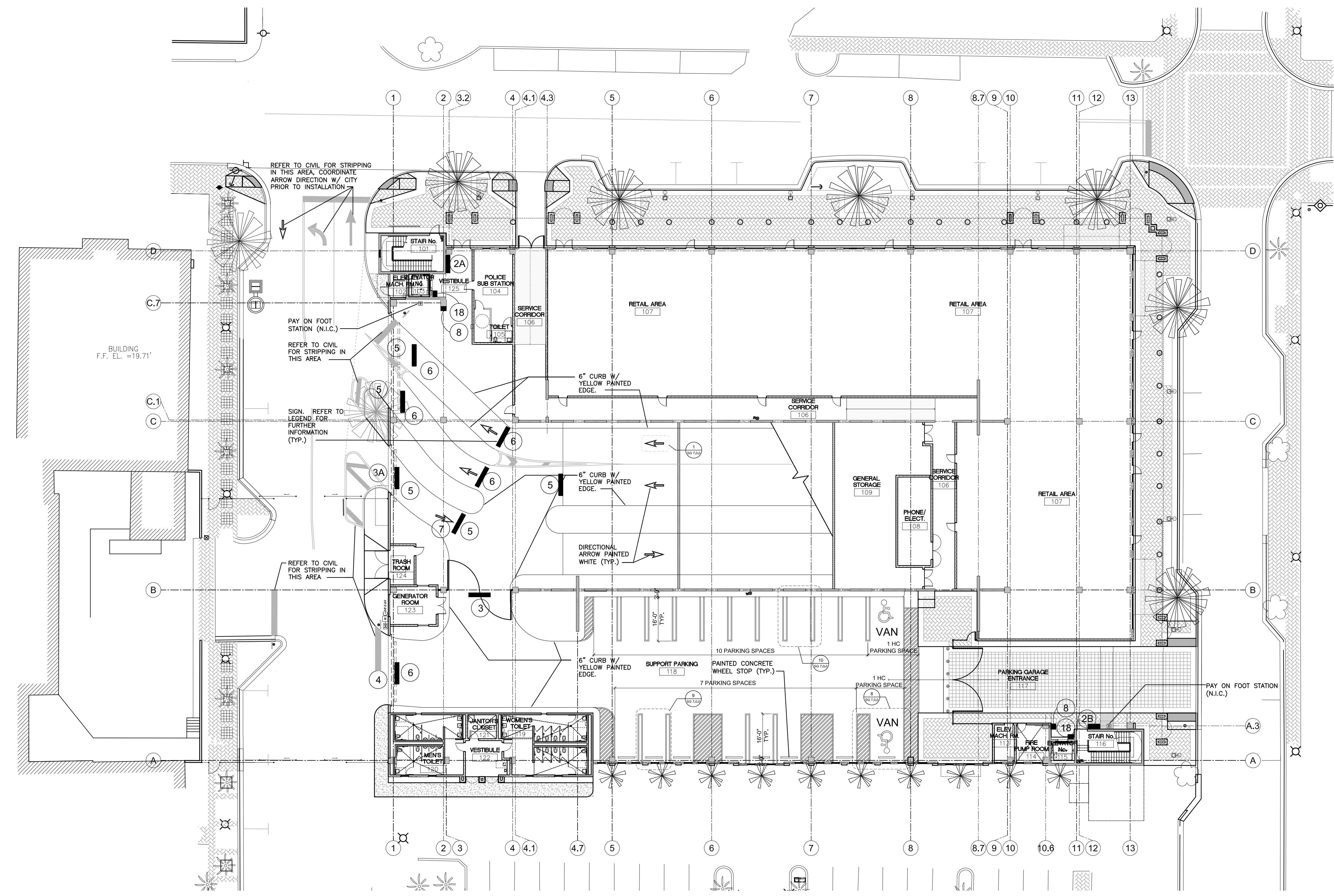


SHEET TITLE

**OVERALL SITE
GROUND LEVEL
SIGNAGE PLAN**

SHEET NUMBER

SG 2.1.0

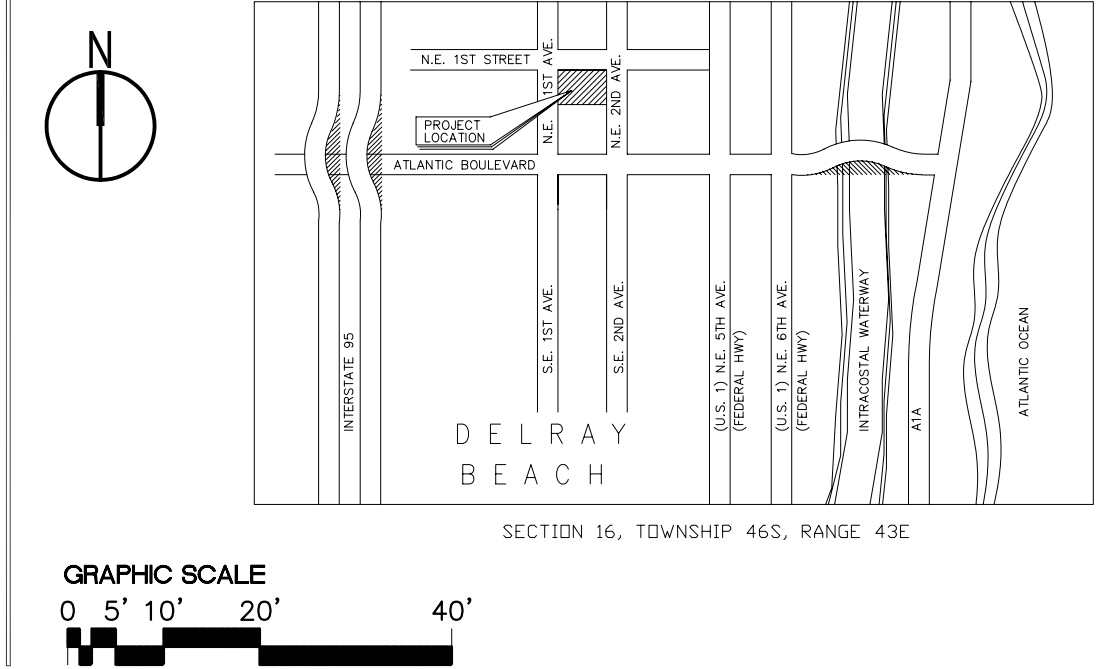


OVERALL SITE / GROUND LEVEL SIGNAGE PLAN

1" = 20'-0" 2

2A NORTH TOWER RED LEVEL 1 INSTALLATION: WALL MOUNTED	2B SOUTH TOWER RED LEVEL 1 INSTALLATION: WALL MOUNTED	7 Park INSTALLATION: CEILING MOUNTED	14 Park INSTALLATION: WALL MOUNTED
3 Clearance: 7'-0" INSTALLATION: CEILING MOUNTED		8 Elevator INSTALLATION: WALL MOUNTED	15 Park INSTALLATION: WALL MOUNTED
3A Entrance Clearance: 7'-0" INSTALLATION: CEILING MOUNTED		9 Exit Park INSTALLATION: CEILING MOUNTED	16 PARKING BY DISABLED PERSON ONLY INSTALLATION: WALL MOUNTED
4 Entrance INSTALLATION: CEILING MOUNTED		10 Park Exit INSTALLATION: CEILING MOUNTED	18 FIRE INSTALLATION: WALL MOUNTED
5 Do Not Enter INSTALLATION: CEILING MOUNTED		11 Park/Exit Park INSTALLATION: CEILING MOUNTED	17 Caution: Two-Way Traffic INSTALLATION: WALL MOUNTED
6 Exit INSTALLATION: CEILING MOUNTED		12 Park Exit INSTALLATION: CEILING MOUNTED	19 AREA OF REFUGE INSTALLATION: WALL MOUNTED
		13 Park Exit INSTALLATION: WALL MOUNTED	

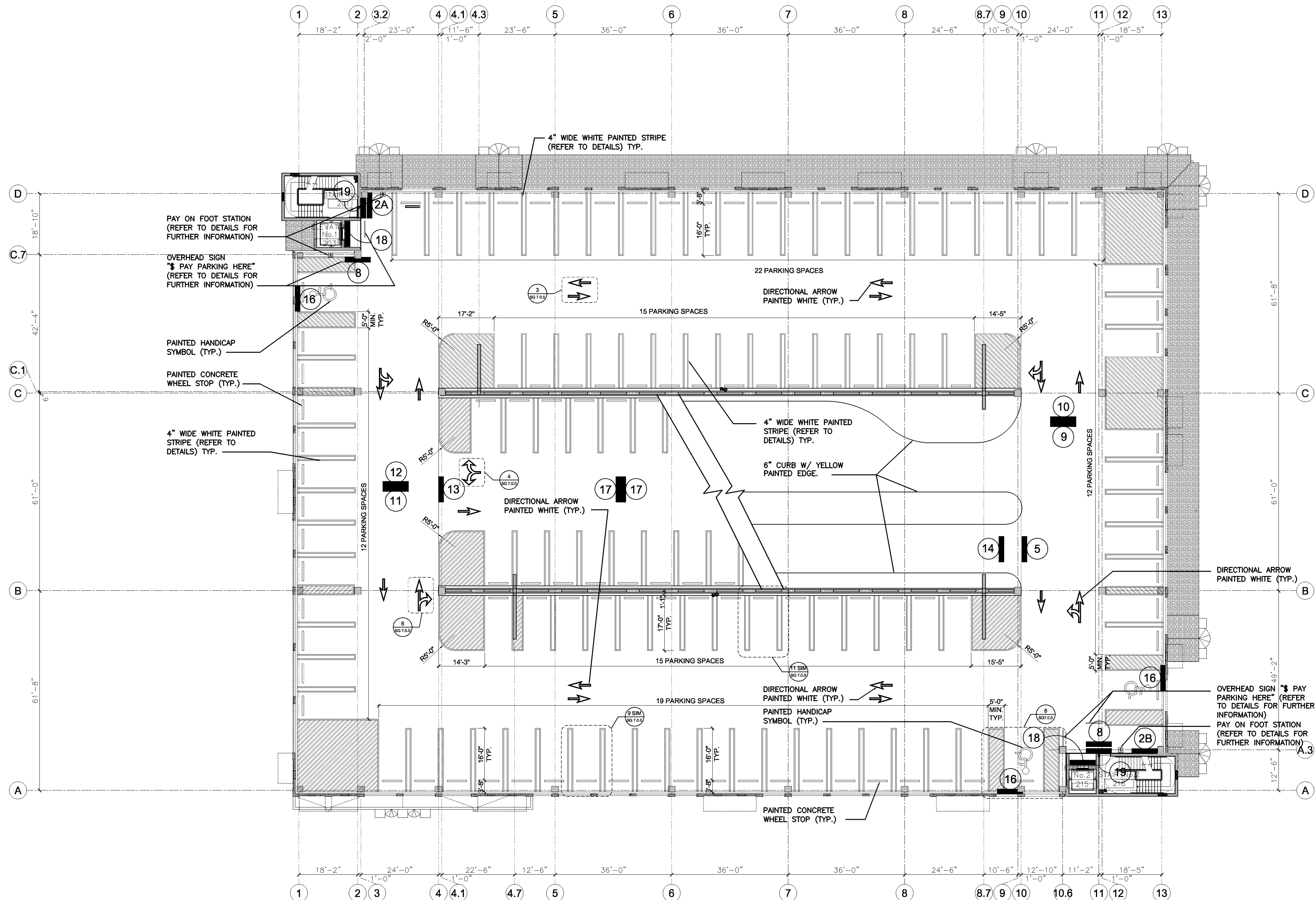
- PROVIDE PROTECTION FOR ALL PIPING IN PARKING AREA. (PAINTED YELLOW) REFER TO STRUCTURAL FOR DETAILS.
- REFER TO PAVEMENT MARKING & SIGNAGE DETAILS FOR FURTHER INFORMATION.
- CONTRACTOR SHALL COORDINATE FINAL LOCATION AND MESSAGE FOR ALL SIGNAGE PRIOR TO PURCHASE AND INSTALLATION
- PROVIDE VAN ACCESSIBLE SPACE ALONG EXTERIOR OF BUILDING W/ ADA REQUIRED DIMENSIONS AND SIGNAGE.
- PROVIDE ELEVATOR PLACARD TO NOTIFY OCCUPANTS THAT AN ELEVATOR IS UNSUITABLE FOR EMERGENCY EGRESS USE. SEE DETAIL.
- REFER TO BUILDING CODE ANALYSIS FOR FURTHER AREA OF REFUGE INFORMATION
- ALL WALL SIGNAGES SHALL BE A MIN. OF 54" FROM BOTTOM OF SIGN TO FINISH FLOOR



Pierce Goodwin Alexander & Linville

Alexandria | Atlanta | Boca Raton | Dallas | Fort Lauderdale | Houston | Las Vegas | Los Angeles | Phoenix

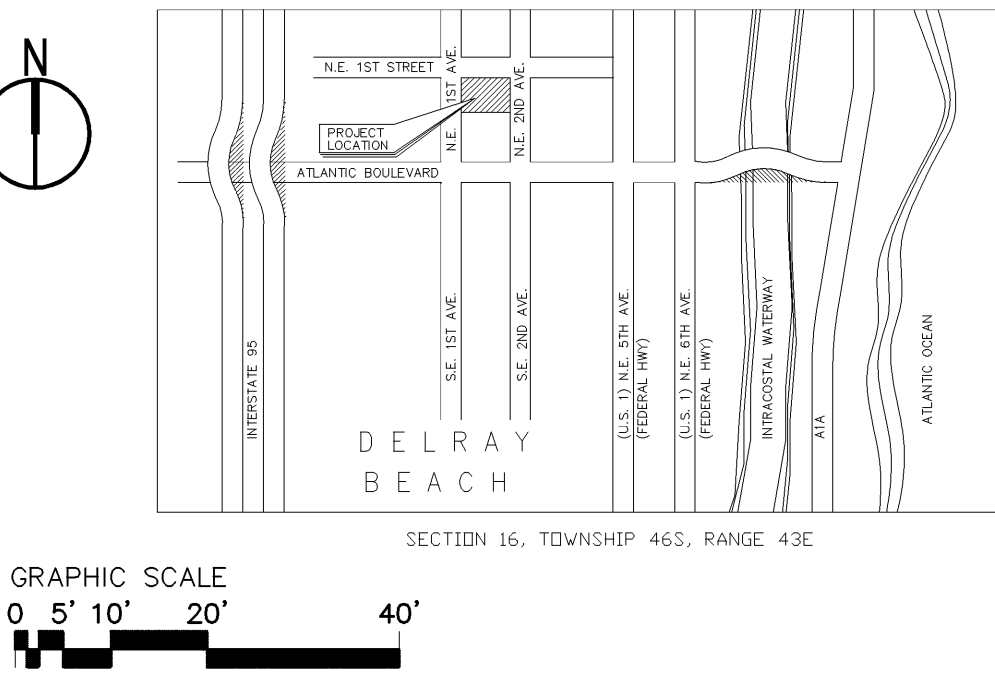
CONSTRUCTION DOCUMENTS



OVERALL SECOND LEVEL PAVEMENT MARKING & SIGNAGE PLAN

1	Level 2	6	Exit	13	Park Exit	19	AREA OF REFUGE
2A	Stair 1 Level 2	7	Park	14	Park		INSTRUCTIONS FOR SIGNAGE ASSISTANCE
2B	Stair 2 Level 2	8	Elevator	15	Park		REFER TO BUILDING CODE ANALYSIS FOR FURTHER AREA OF REFUGE INFORMATION
3	Clearance: 7'-0"	9	Exit Park	16	Parking Only	18	Legend:
4	Entrance Clearance 7'-0"	10	Park Exit	17	Caution: Two-Way Traffic		Pay on Foot Station Location for Typical Levels N.T.C.
5	Do Not Enter	11	Park/Exit Park				
		12	Park Exit				

- PROVIDE PROTECTION FOR ALL PIPING IN PARKING AREA. (PAINTED YELLOW) REFER TO STRUCTURAL FOR DETAILS.
- REFER TO PAVEMENT MARKING & SIGNAGE DETAILS FOR FURTHER INFORMATION.
- CONTRACTOR SHALL COORDINATE FINAL LOCATION AND MESSAGE FOR ALL SIGNAGE PRIOR TO PURCHASE AND INSTALLATION
- PROVIDE ELEVATOR PLACARD TO NOTIFY OCCUPANTS THAT AN ELEVATOR IS UNSUITABLE FOR EMERGENCY EGRESS USE. SEE DETAIL.



City of Delray Beach
100 N.W. 1st Avenue
Delray Beach, Florida 33444
[T] (561) 243-7040
[F] (561) 246-7221

PGAL
Pierce Goodwin Alexander & Linville

791 PARK OF COMMERCE
BLVD. SUITE 400
BOCA RATON, FLORIDA
33487
[T] 561 988 4002
[F] 561 988 3002
AA 0003337
CONSULTANT

Old School Square
Parking Garage

PROJECT LOCATION

Delray Beach, Florida

04/12/06

REVISIONS

DESIGNER

DD AM

ACCEPTED

ASSETTED

SUBMITTED

APPROVED

COPYRIGHT © 2005

/

1

1

—

—

—

SHEET TITLE

OVERALL 7

OVERALL
LEVEL DAY

LEVEL 1 AND 8 SIGNAGE

& SIGNAGE

SHEET NUMBER

• •

SC

36


$$1'' = 20' - 0'' \quad (2)$$

21

1. PROVIDE PROTECTION FOR ALL PIPING IN PARKING AREA. (PAINTED YELLOW) REFER TO STRUCTURAL FOR DETAILS.
2. REFER TO PAVEMENT MARKING & SIGNAGE DETAILS FOR FURTHER INFORMATION.
3. CONTRACTOR SHALL COORDINATE FINAL LOCATION AND MESSAGE FOR ALL SIGNAGE PRIOR TO PURCHASE AND INSTALLATION.
4. PROVIDE ELEVATOR PLACARD TO NOTIFY OCCUPANTS THAT AN ELEVATOR IS UNSUITABLE FOR EMERGENCY EGRESS USE. SEE DETAIL.


GENERAL NOTES



KEY PLAN

CONSTRUCTION DOCUMENTS

SG 2.3.0



OWNER
City of Delray Beach
100 N.W. 1st Avenue
Delray Beach, Florida 33444
[T] (561) 243-7040
[F] (561) 246-7221

ARCHITECT
PGAL
Pierce Goodwin Alexander & Linville
791 PARK OF COMMERCE
BLVD, SUITE 400
BOCA RATON, FLORIDA
33487
[T] 561 988 4002
[F] 561 988 3002
AA 0003337
CONSULTANT

PROJECT TITLE
Old School Square
Parking Garage

PROJECT NUMBER
718.04014.00
PROJECT LOCATION

Delray Beach, Florida

DATE OF ISSUE
04/12/06

REVISIONS

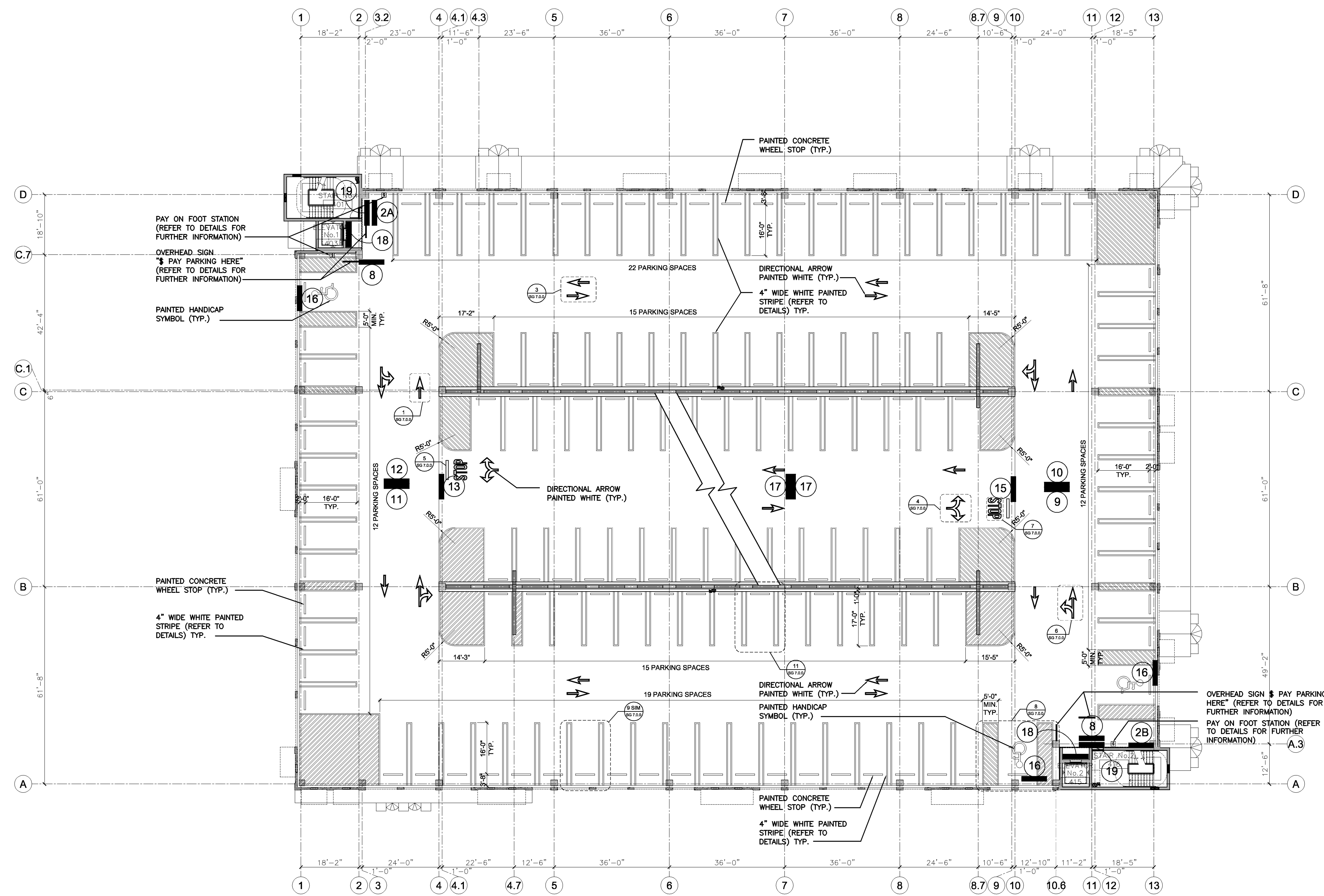
DESIGNER
DESIGNER
CHECKED BY **DRAWN BY**
BP AM BP AM GM
ACCEPTED

SUBMITTED

APPROVED

REGISTRATION
COPYRIGHT © 2005

SHEET TITLE
OVERALL FOURTH
LEVEL PAVEMENT MARKING
& SIGNAGE PLAN
SHEET NUMBER



OVERALL FOURTH LEVEL SIGNAGE PLAN

1" = 20'-0" (2)

①	Level 4	⑥	↑ Exit ↑	⑬	← Park Exit →	⑲	AREA OF REFUGE <small>INSTRUCTIONS FOR MARKING ASSISTANCE</small> <small>*REFER TO BUILDING CODE ANALYSIS FOR FURTHER AREA OF REFUGE INFORMATION</small>
②A	Stair 1 Level 4	⑦	↑ Park ↑	⑭	↻ Park ↻		Legend: [S] Pay on Foot Station Location for Typical Levels N.I.C.
	Stair 2 Level 4	⑧	Elevator	⑮	⇒ Park ⇒		
③	Clearance: 7'-0"	⑨	↻ Exit Park ↑	⑯	PARKING ONLY	⑰	FIRE <small>USE EXIT STAIRWAYS EXCEPT FOR FIRE ESCAPE</small>
④	Entrance Clearance 7'-0"	⑩	↑ Park Exit ↻				
⑤	Do Not Enter	⑪	↑ Park/Exit Park ↻				
		⑫	↻ Park Exit ↑				

- PROVIDE PROTECTION FOR ALL PIPING IN PARKING AREA. (PAINTED YELLOW) REFER TO STRUCTURAL FOR DETAILS.
- REFER TO PAVEMENT MARKING & SIGNAGE DETAILS FOR FURTHER INFORMATION.
- CONTRACTOR SHALL COORDINATE FINAL LOCATION AND MESSAGE FOR ALL SIGNAGE PRIOR TO PURCHASE AND INSTALLATION
- PROVIDE ELEVATOR PLACARD TO NOTIFY OCCUPANTS THAT AN ELEVATOR IS UNSUITABLE FOR EMERGENCY EGRESS USE. SEE DETAIL.


LEGEND

(21) GENERAL NOTES

(16) KEY PLAN

(1)

SG 2.4.0



OWNER
City of Delray Beach
100 N.W. 1st Avenue
Delray Beach, Florida 33444
[T] (561) 243-7040
[F] (561) 246-7221

ARCHITECT
PGAL
Pierce Goodwin Alexander & Linville
791 PARK OF COMMERCE
BLVD, SUITE 400
BOCA RATON, FLORIDA
33487
[T] 561 988 4002
[F] 561 988 3002
AA 0003337
CONSULTANT

PROJECT TITLE
Old School Square
Parking Garage

PROJECT NUMBER
718.04014.00
PROJECT LOCATION

Delray Beach, Florida

DATE OF ISSUE
04/12/06

REVISIONS

DESIGNER
DESIGNER
CHECKED BY **DRAWN BY**
BP AM BP AM GM
ACCEPTED

SUBMITTED

APPROVED

REGISTRATION
COPYRIGHT © 2005



SHEET TITLE

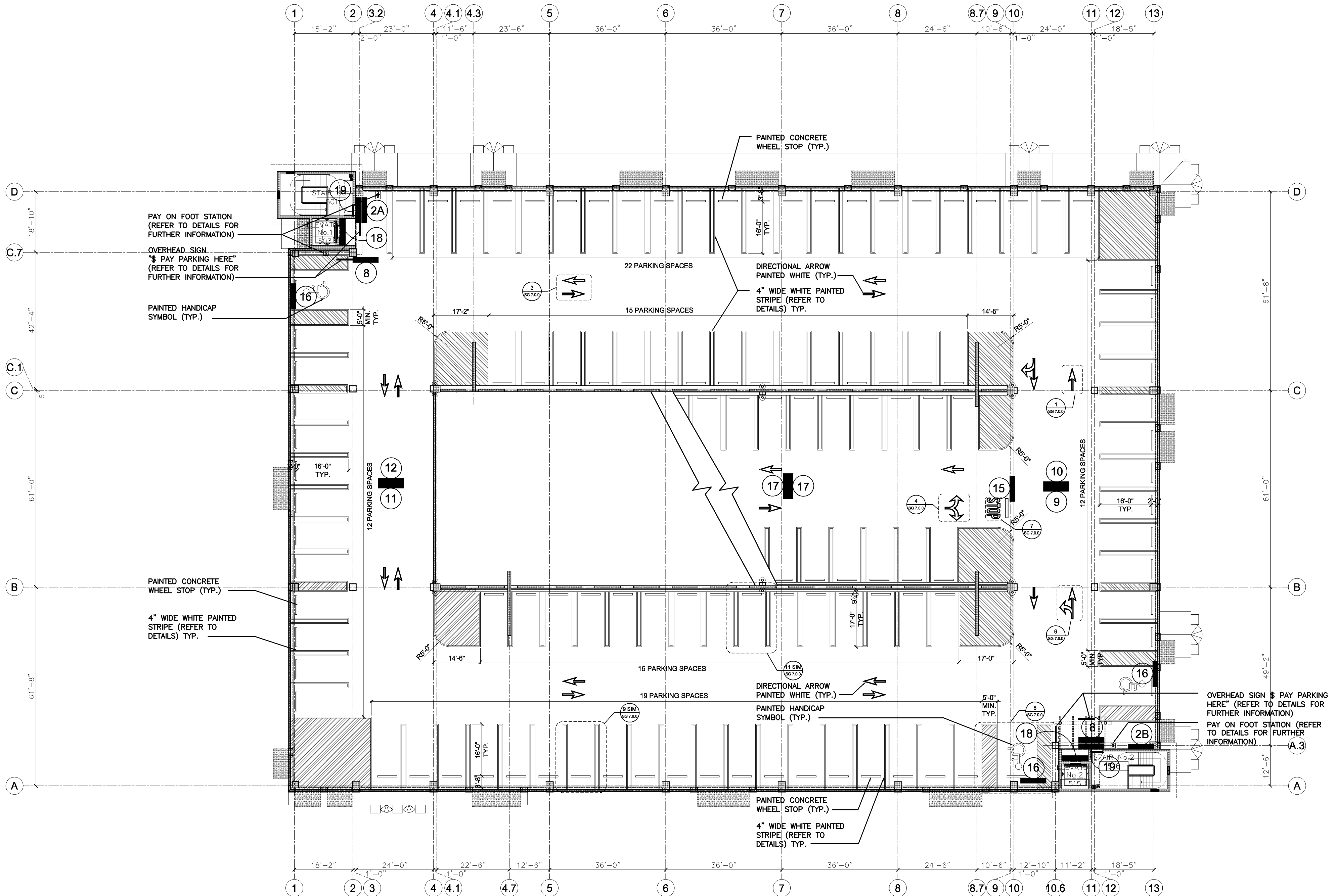
**OVERALL FIFTH
LEVEL PAVEMENT MARKING
& SIGNAGE PLAN**

SHEET NUMBER

CONSTRUCTION DOCUMENTS

Pierce Goodwin Alexander & Linville

Alexandria | Atlanta | Boca Raton | Dallas | Fort Lauderdale | Houston | Las Vegas | Los Angeles | Phoenix



OVERALL FIFTH LEVEL SIGNAGE PLAN

1" = 20'-0" 2

①	Level 5	⑥	Exit	⑬	Park Exit	⑲	AREA OF REFUGE INSTRUCTIONS FOR BLINDING ASSISTANCE: *REFER TO BUILDING CODES ANALYSIS FOR HAZARDOUS AREA OF REFUGE INFORMATION. Legend: ⑳ Pay on Foot Station Location for Typical Levels N.T.C.
②A	Stair 1 Level 5	⑦	Park	⑭	Park		
②B	Stair 2 Level 5	⑧	Elevator	⑮	Park		
③	Clearance: 7'-0"	⑨	Exit Park	⑯	Parking Only	⑱	FIRE USE EXISTING FIRE EXTINGUISHERS
④	Entrance Clearance 7'-0"	⑩	Park Exit	⑰	Caution: Two-Way Traffic		
⑤	Do Not Enter	⑪	Park/Exit Park				
		⑫	Park Exit				

- PROVIDE PROTECTION FOR ALL PIPING IN PARKING AREA. (PAINTED YELLOW) REFER TO STRUCTURAL FOR DETAILS.
- REFER TO PAVEMENT MARKING & SIGNAGE DETAILS FOR FURTHER INFORMATION.
- CONTRACTOR SHALL COORDINATE FINAL LOCATION AND MESSAGE FOR ALL SIGNAGE PRIOR TO PURCHASE AND INSTALLATION
- PROVIDE ELEVATOR PLACARD TO NOTIFY OCCUPANTS THAT AN ELEVATOR IS UNSUITABLE FOR EMERGENCY EGRESS USE. SEE DETAIL.

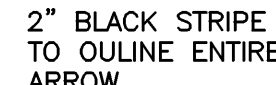
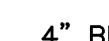
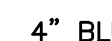
LEGEND

21 GENERAL NOTES

16 KEY PLAN

1

SG 2.5.0


$$1/2^n = 1'-0^n \text{ (6)}$$

$$1/4'' = 1'-0'' \text{ (11)}$$

REVISIONS

APPROVED

COPYRIGHT © 2005



SHEET NUMBER

SG 7.0.0