



## CONSERVATION, SUSTAINABILITY AND RESILIENCY

### Coastal Areas Subject to Flooding [MAP CSR-2]

#### FEMA Flood Zones

Effective October 5, 2017


Source: Palm Beach County Information Services

SPECIAL FLOOD HAZARD AREAS  
SUBJECT TO INUNDATION BY THE  
1% ANNUAL CHANCE FLOOD (100-YEAR)


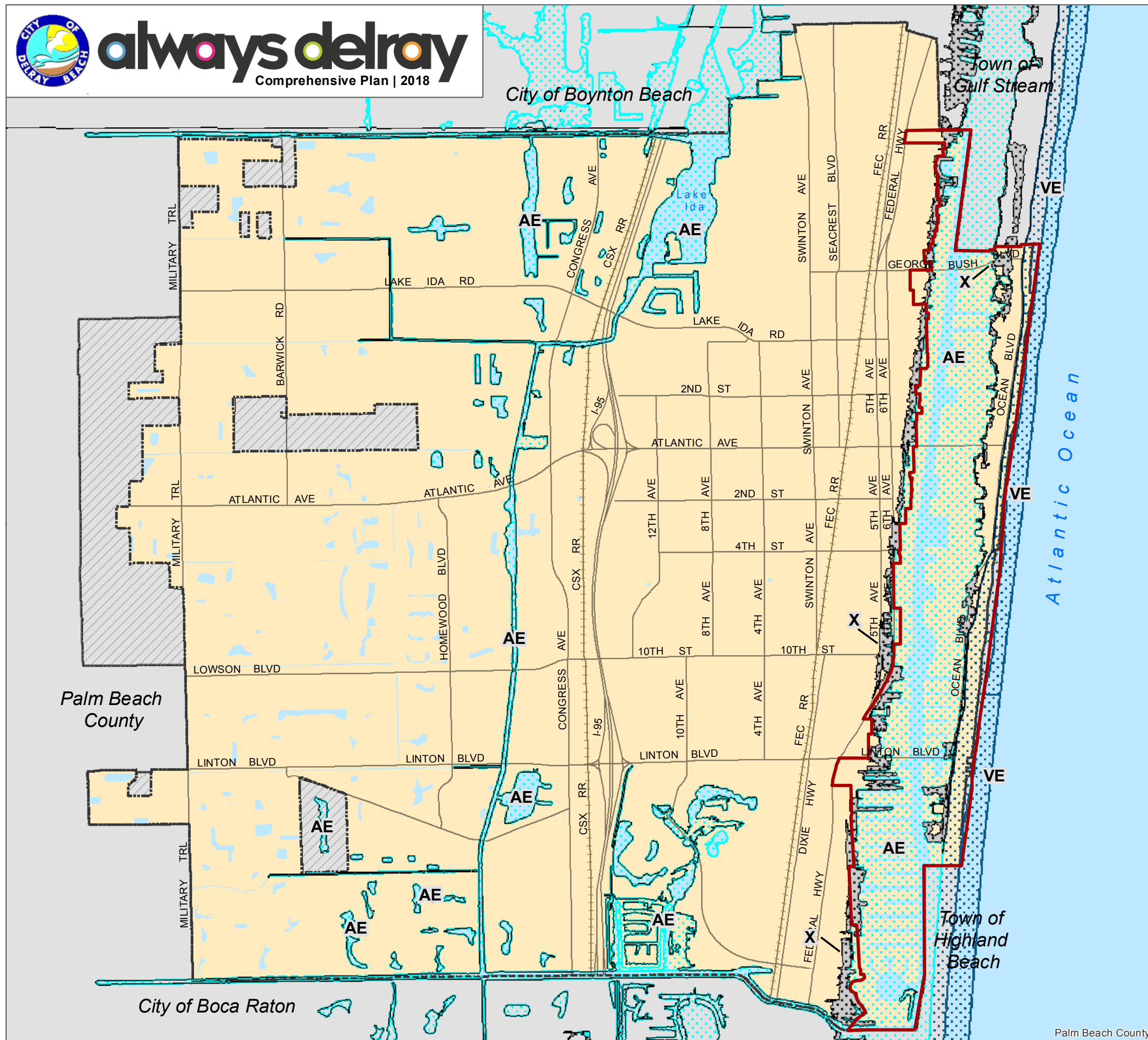
ZONE AE - Base Flood Elevations determined.

ZONE VE - Coastal flood zone with velocity hazard  
(wave action); Base Flood Elevations determined.

ZONE X - Areas of 0.2% annual chance flood;  
areas of 1% annual chance flood with average  
depths of less than 1 foot or with drainage areas  
less than 1 square mile; and areas protected by  
levees from 1% annual chance flood.

 Areas determined to be outside  
the 0.2% annual chance (500-Year) floodplain.

 Coastal Planning Area



0 0.5 1 Miles

City of Delray Beach  
Planning & Zoning Division

Print Date: 10/30/2018

Palm Beach County