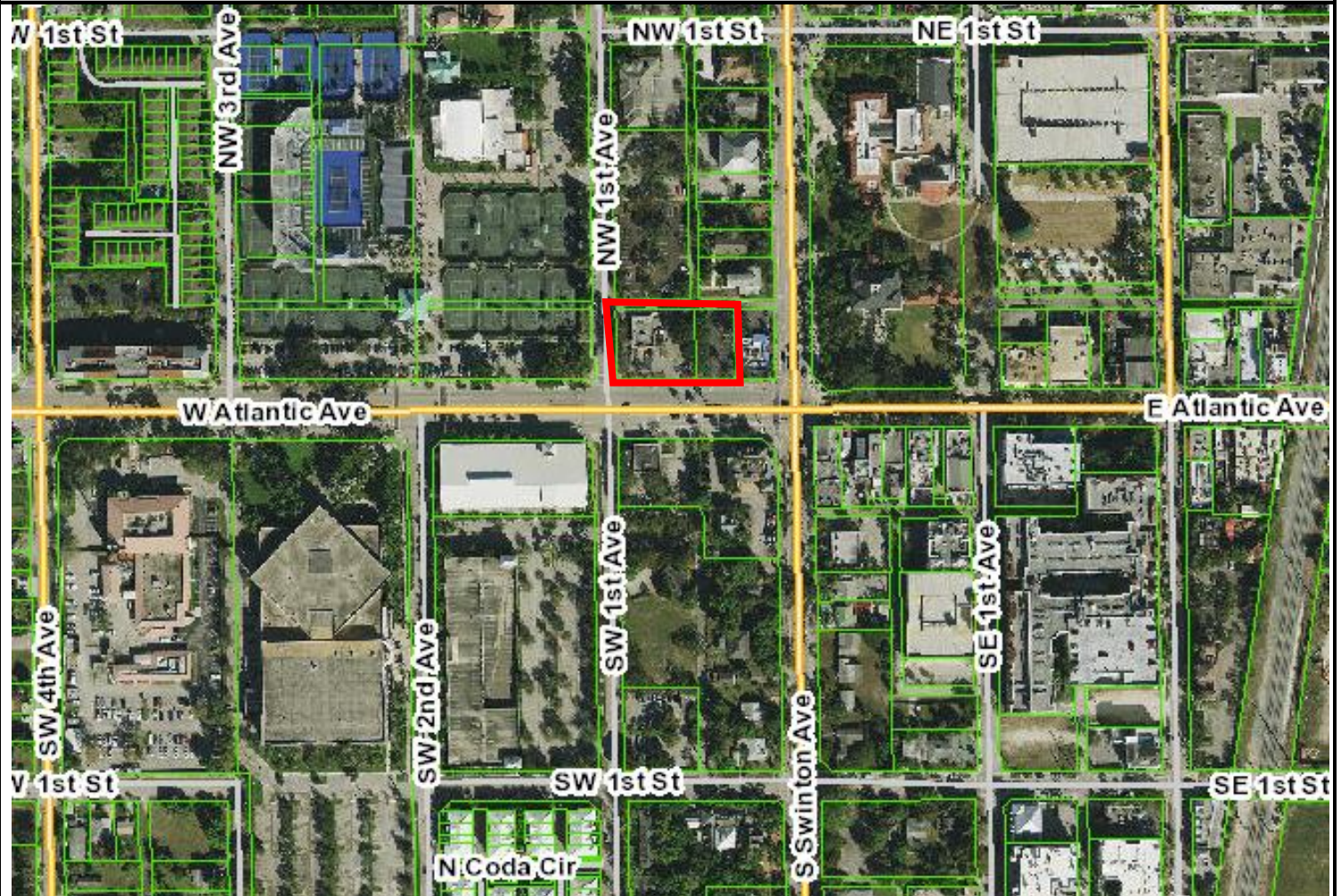



**Doc's Place:
Land Use Map Amendment and Rezoning**

Unaddressed Parking Lot (Lot 15, Block 60) and 37 West Atlantic Avenue (Lots 13 -14, Block 60)

Location Map

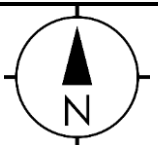


Key:  Subject Properties



DEVELOPMENT SERVICES

BUILDING | HISTORIC PRESERVATION | PLANNING & ZONING



Date: June 23, 2020