

Exhibit 'A'

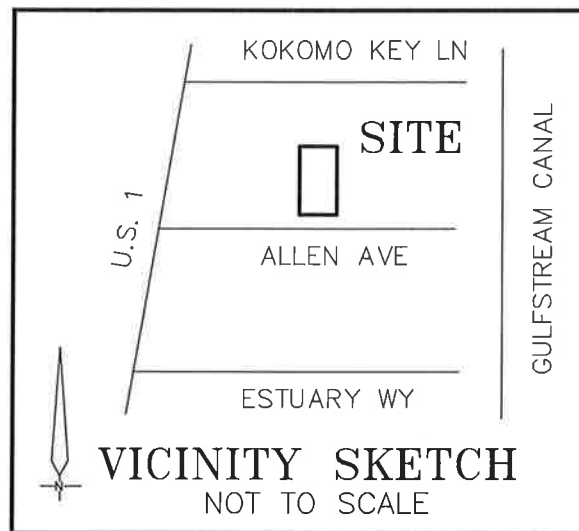
LEGAL DESCRIPTION

LEGAL DESCRIPTION FOR 5' RIGHT OF WAY DEDICATION FOR 607 ALLEN AVENUE, DELRAY BEACH, FL

LOT 9, BLOCK A, SNOW HILL, ACCORDING TO THE PLAT THEREOF AS RECORDED IN PLAT BOOK 21, PAGE 83 OF THE PUBLIC RECORDS OF PALM BEACH COUNTY, FLORIDA.

TOGETHER WITH THE PLATTED 15' WIDE ALLEY ALONG THE NORTH LINE OF SAID LOT 9.

SAID PARCEL BEING ALONG AND ADJACENT TO THE NORTH RIGHT-OF-WAY LINE OF ALLEN AVENUE.



I HEREBY CERTIFY THAT I MADE THIS SKETCH OF DESCRIPTION AND THAT IT IS TRUE AND CORRECT TO THE BEST OF MY KNOWLEDGE AND BELIEF.

BY

DATE: 08/16/19

ROBERT A. BUGGEE, PROFESSIONAL SURVEYOR AND MAPPER NO. 3302, STATE OF FLORIDA
233 E. GATEWAY BLVD., BOYNTON BEACH, FLORIDA, 33435

DWG # 0906218 1 OF 2

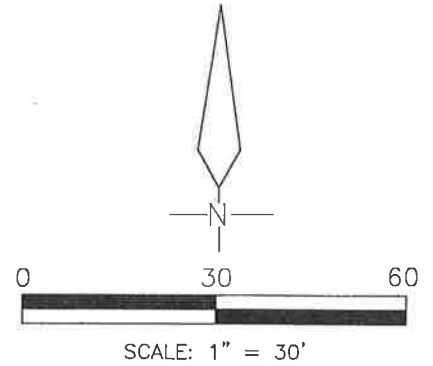
REVISED - 6/15/20

PREPARED BY:
Bob Buggie, Inc.
the 'SURVEYOR'

561-732-7877

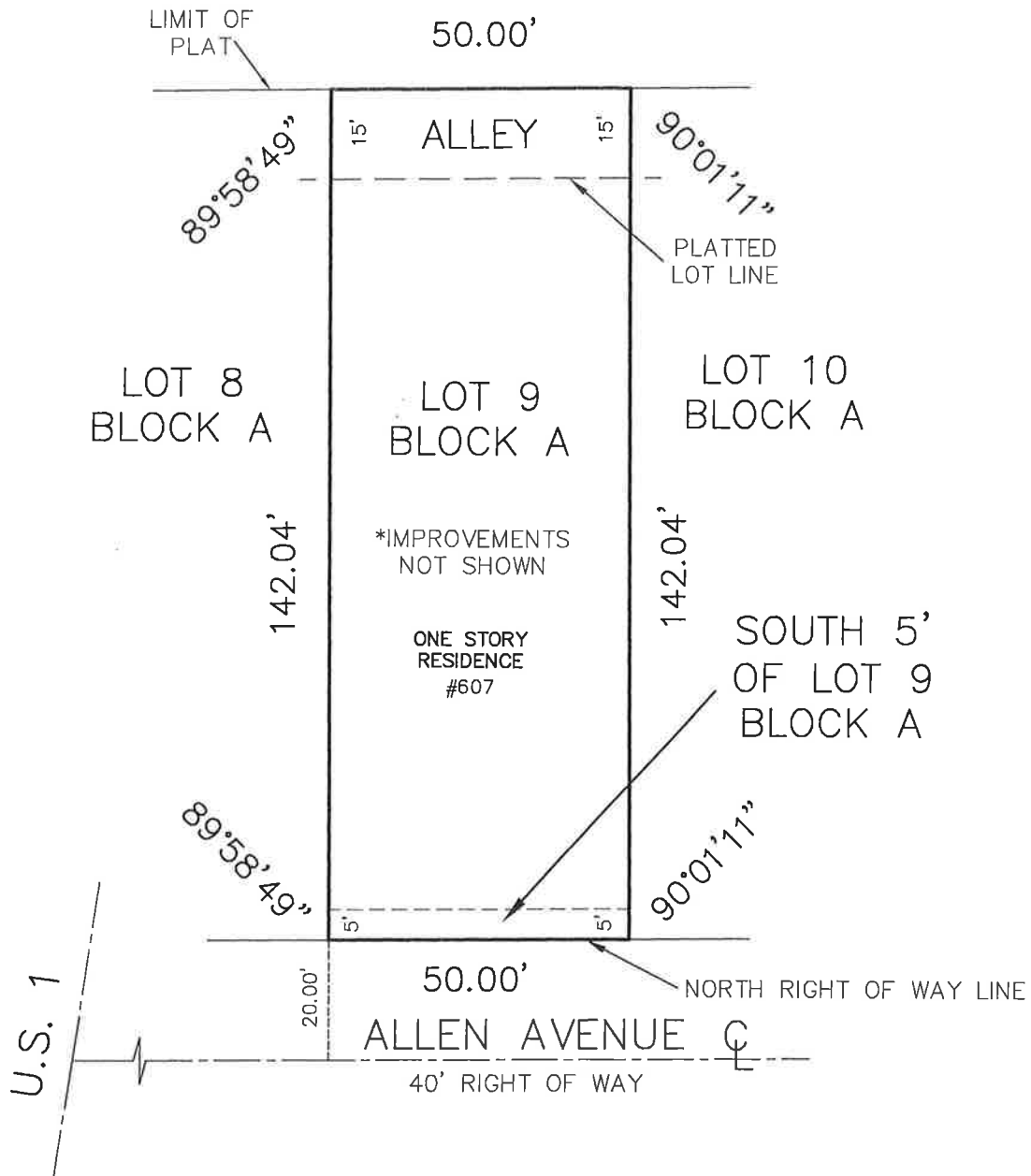
SHEET 1 OF 2

Exhibit 'A'
SKETCH OF DESCRIPTION
THIS IS NOT A SURVEY



KOKOMO KEY

P.B. 77, PG. 33



LEGEND

P.B. = PLAT BOOK
O.R.B. = OFFICIAL RECORD BOOK

PREPARED BY:
Bob Buggee, Inc.
the 'SURVEYOR'
561-732-7877
SHEET 2 OF 2