

Prepared by: RETURN:

City Attorney's Office  
200 N.W. 1st Avenue  
Delray Beach, Florida 33444

PCN 12-43-46-08-11-002-0090

Address: 1615 NW 4th Avenue

## **RIGHT-OF-WAY DEED**

THIS INDENTURE made this \_\_\_ day of \_\_\_\_\_, 202\_, between \_\_\_\_\_  
1611 NW 4th Avenue, LLC

with a mailing address of 3300 S. Congress Avenue, Suite #15, Boynton Beach, FL 33426

**GRANTOR, and CITY OF DELRAY BEACH, FLORIDA**, a Florida municipal corporation  
with a mailing address of 100 N.W. 1st Avenue, Delray Beach, Florida 33444, **GRANTEE**.

(Whenever used herein the term "GRANTOR" and "GRANTEE" include singular and plural, heirs, legal representatives, and assigns of individuals, and the successors and assigns of corporation, whenever the context so admits or requires.)

### **WITNESSETH:**

That GRANTOR, for and in consideration of the mutual promises herein contained and other good and valuable consideration, does hereby grant, remise, release, quit claim and convey unto GRANTEE, its successors and assigns, all right, title, interest, claim and demand which GRANTOR has in and to the following-described land, situate, lying and being in the County of Palm Beach, State of Florida, to-wit:

See Exhibit "A" attached hereto.

This Deed is made for the purpose of giving and granting to GRANTEE, its successors and assigns, a right-of-way and easement in and to said lands for public highway, street, and public utility purposes; and is made, executed and delivered with the express understanding and condition that should the same ever be discontinued or abandoned as a public highway or street, the title to same shall thereupon revert to and revest in GRANTOR or assigns.


That this right-of-way shall be subject only to those easements, restrictions, and reservation of record. GRANTOR agrees to provide for the release of any and all mortgages or liens encumbering this right-of-way. GRANTOR also agrees to erect no building or effect any other kind of construction or improvements upon the above-described property.


GRANTOR does hereby fully warrant the title to said land and will defend the same against the lawful claims of all persons whomsoever claimed by, through or under it, that it has good right and lawful authority to grant the above-described right-of-way and that the same is unencumbered. Where the context of this Right-of-Way Deed allows or permits, the same shall include the successors or assigns of the parties.

TO HAVE AND TO HOLD THE SAME, together with all and singular the appurtenances thereto belonging or in anywise incident or appertaining, and all the estate, right, title, interest, and claim whatsoever of the said GRANTOR, in law or in equity to the only proper use, benefit, and behalf of the said GRANTEE, its successors and assigns.

IN WITNESS WHEREOF, said Grantor has signed and sealed these presents the day and year first above written.

WITNESSES:

  
Signature  
DAVID J. LATRAVERSE  
Print Name


  
Signature  
Gloria J. Hunt  
Print Name


STATE OF Florida

COUNTY OF Palm Beach

The foregoing instrument was acknowledged before me by means of ☒ physical presence or ☐ online notarization, this 2nd day of February, 2021, by Jeffery S. Wooster (name of person), as Manager (type of authority) for 1611 NW 4th Avenue, LLC (name of person acknowledging).

Personally known ☐ OR Produced Identification ☐  
Type of Identification ☒ Produced ☐



  
Notary Public – State of Florida

[Remainder of Page Intentionally Left Blank]

**[Remainder of Page Intentionally Left Blank]**

ATTEST:

**GRANTEE/ CITY OF DELRAY BEACH,  
FLORIDA**

By: \_\_\_\_\_  
City Clerk

By: \_\_\_\_\_  
Shelly Petrolia, Mayor

Approved as to Form:

By: \_\_\_\_\_  
City Attorney

**[Remainder of Page Intentionally Left Blank]**

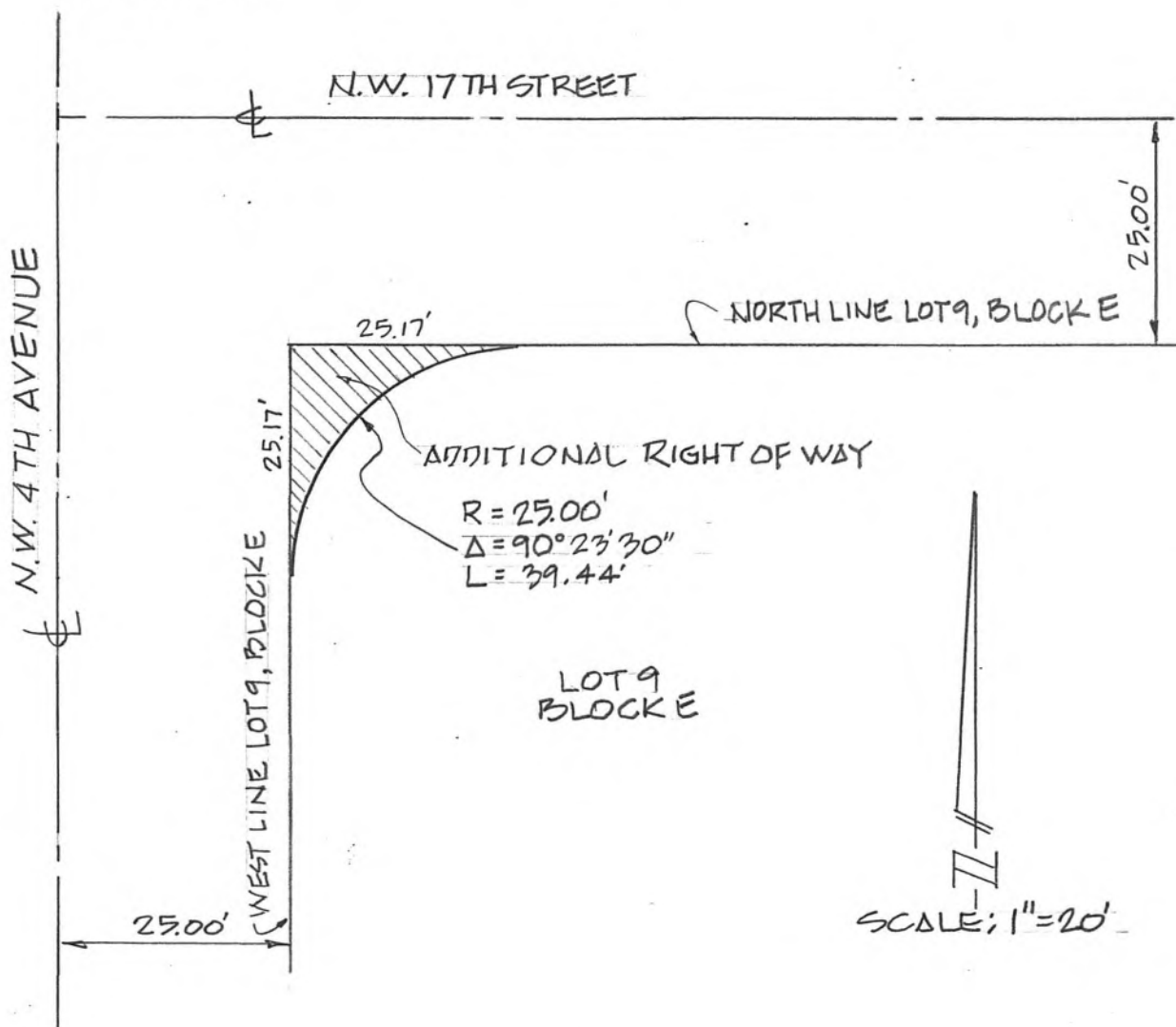
## EXHIBIT "A"

# SKETCH OF DESCRIPTION

## ADDITIONAL RIGHT-OF-WAY DEDICATION

BEING A PORTION OF LOT 9, BLOCK E, OF THE PLAT OF FIRST ADDITION TO HIGH ACRES,  
AS RECORDED IN PLAT BOOK 23, PAGE 6, OF THE PUBLIC RECORDS OF PALM BEACH COUNTY,  
FLORIDA.

BEING MORE PARTICULARLY DESCRIBED AS FOLLOWS; ALL THAT AREA NORTHWEST OF A CURVE  
CONCAVE TO THE SOUTHEAST HAVING A RADIUS OF 25.00' AND A CENTRAL ANGLE OF  
90°23'30" AND A LENGTH OF 39.44' BEING TANGENT WITH THE NORTH AND WEST LINES OF  
SAID LOT 9, BLOCK E.



THIS IS NOT A SURVEY

10-20-001

**Renner Burgess, Inc.**

**LAND SURVEYING**

801 S.E. 6th Ave., Suite 101  
Delray Beach, FL 33483

Phone 561-243-4624  
Fax 243-4869

AUTHORIZATION NUMBER LB6504

Not valid unless  
sealed with embossed  
surveyor's seal

I HEREBY CERTIFY THAT THE SKETCH OF DESCRIPTION  
SHOWN HEREON MEETS THE STANDARDS OF PRACTICE SET  
FORTH IN CHAPTER SJ-17-050-052, FLORIDA ADMINISTRATIVE  
CODE PURSUANT TO SECTION 472.027, FLORIDA STATUTES.

HARRY A. BURGESS PLS 5089