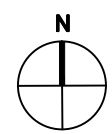


KEY MAP



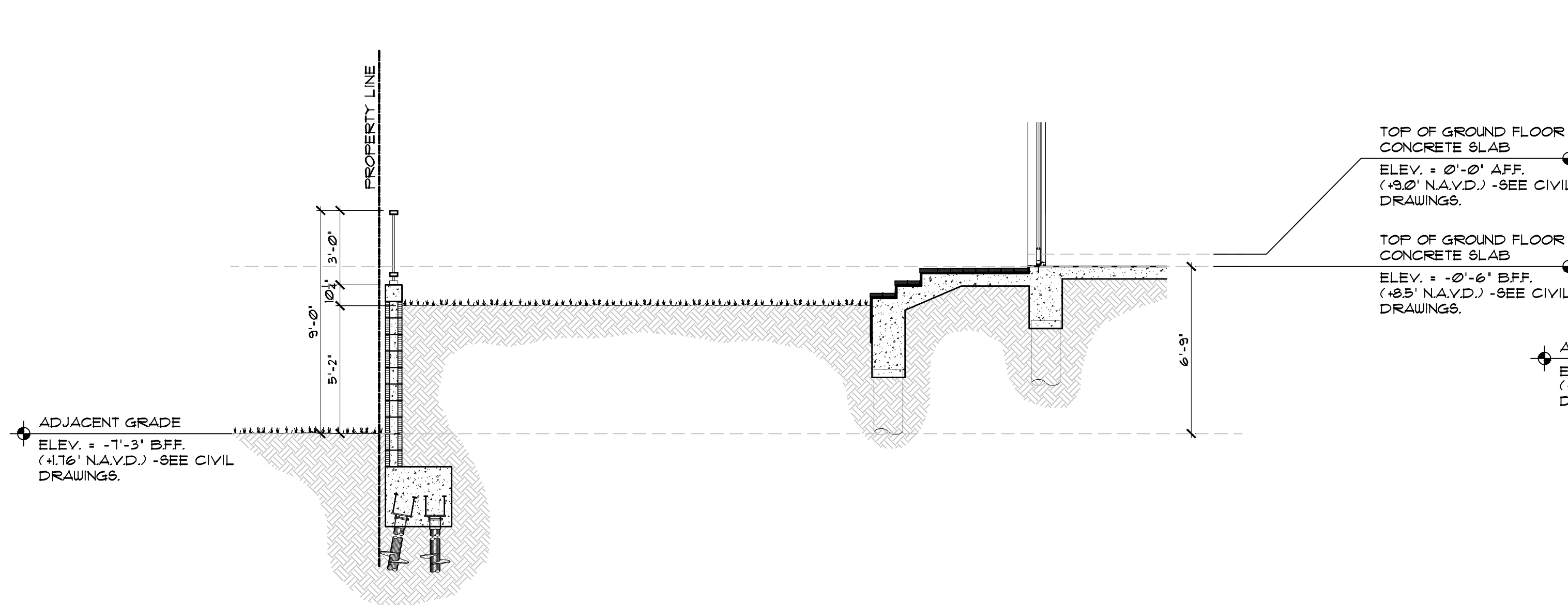
1 PROPOSED NORTH RETAINING WALL ELEVATION  
A7.13 SCALE : 1/8" = 1'-0"

TOP OF CONC. SLAB  
ELEV. = 0'-0" B.F.F.  
(+9.0' NAVD.)

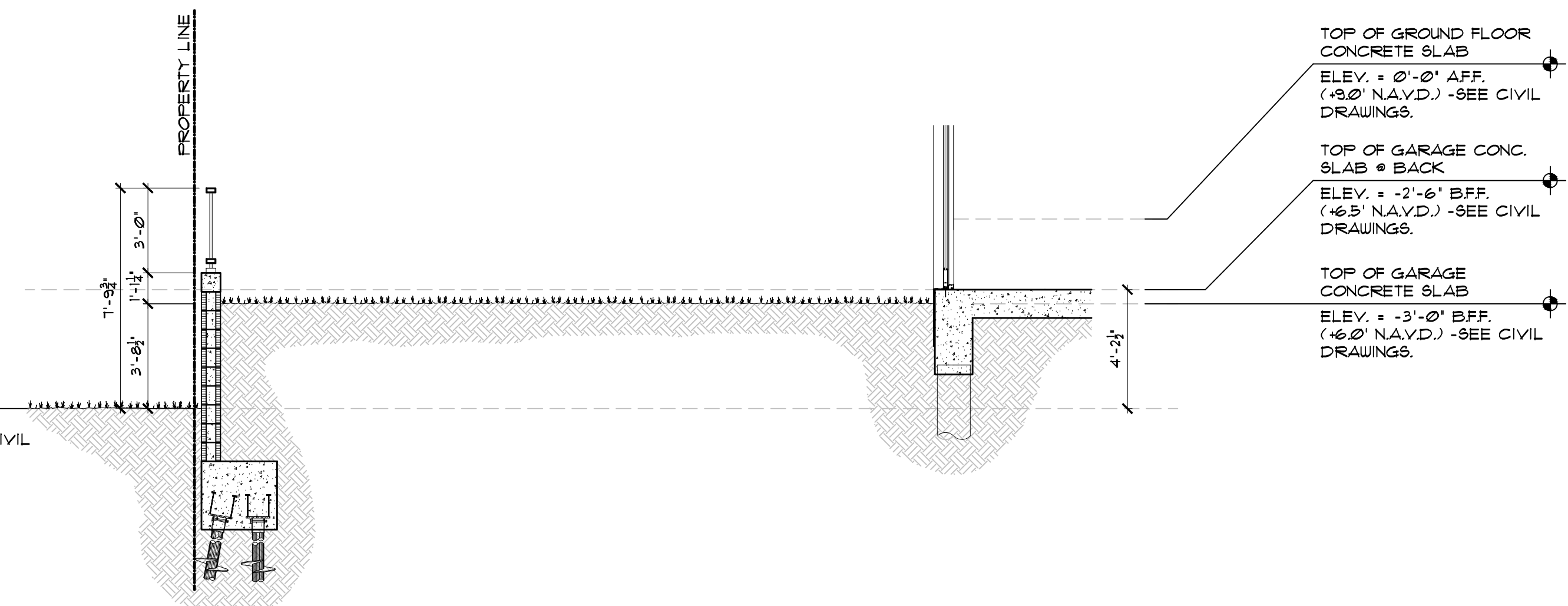
TOP OF LOWER  
CONC. SLAB  
ELEV. = -0'-6" B.F.F.  
(+8.5' NAVD.)

TOP OF GRADE  
ELEV. = -2'-0" B.F.F.  
(+7.0' NAVD.)


TOP OF GARAGE SLAB  
ELEV. = -3'-0" B.F.F.  
(+6.0' NAVD.) -SEE CIVIL  
DRAWINGS.



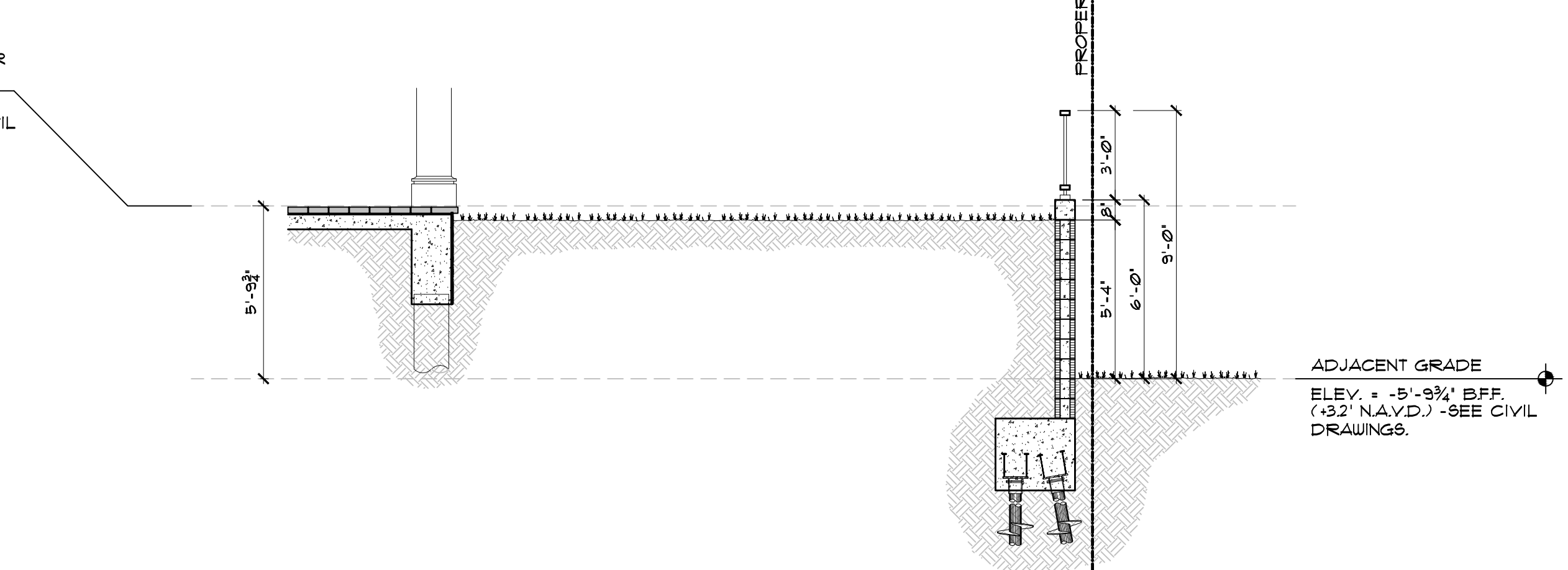
2 PROPOSED RETAINING WALL SECTION A-A  
A7.13 SCALE : 1/4" = 1'-0"



3 PROPOSED RETAINING WALL SECTION B-B  
A7.13 SCALE : 1/4" = 1'-0"



4 PROPOSED RETAINING WALL SECTION C-C  
A7.13 SCALE : 1/4" = 1'-0"



5 PROPOSED RETAINING WALL SECTION D-D  
A7.13 SCALE : 1/4" = 1'-0"



Architect, Planner and  
Designer  
AA-26002044  
1045 East Atlantic Ave. Suite 303  
Delray Beach, Florida 33483  
TEL: 561-276-6011  
FAX: 561-276-6129

ISSUED FOR  
BIDS  
PERMIT  
CONSTRUCTION

PROJECT TITLE  
**SINGLE  
FAMILY  
RESIDENCE**

**1031 SEASPRAY AVE.  
DELRAY BEACH, FL**

CLIENT APPROVAL

REVISIONS

FILE NUMBER  
**120A713**

DRAWING TITLE  
**PROPOSED  
RETAINING  
WALLS  
SECTIONS**

DATE  
**12.23.20**

DRAWN BY  
**GE/AH**

JOB NUMBER  
**20181120**

DRAWING NUMBER

**A7.13**

THIS DOCUMENT IS THE PROPERTY OF GE ARCHITECTURE INC. ALL RIGHTS ARE RESERVED AND ANY POSSESSION, REPRODUCTION OR OTHER USE OF THIS DOCUMENT WITHOUT THE WRITTEN PERMISSION OF GE ARCHITECTURE INC. IS PROHIBITED.

PLOTTED 3/3/21 - 1:00 PM